



## **TOWN OF PLYMPTON-WYOMING**

### **ZONING**

#### **BY-LAW 97 OF 2003**

(passed by Council on November 26<sup>th</sup>, 2003)

## **SUMMARY OF AMENDMENTS**

B/L 33 of 2004 March 10, 2004	Brian & Carol Bahro Pt Lot 15, Con 1 4490 Churchill Line CM to A2	Notice of Passing
B/L 42 of 2004 April 27, 2004	Tim Kember & Janet Cole Pt Lot 10, Con 9 Pts 1-3, RP25R8529 3913 Egremont Road R.5 to R.5(2)	Notice of Passing
B/L 70 of 2004 July 28, 2004	Robert & Donna Johnson Parts 1-3, RP25R8776 Broadway Street R1(H) to R1	Signed By-law
B/L 90 of 2004 October 27, 2004	Town of Plympton-Wyoming To change zone provisions applying to Accessory Bldgs in the EP-L1 & EP-L4 Zones	Signed By-law
B/L 91 of 2004 October 18, 2004	Town of Plympton-Wyoming Lakeshore Area Setbacks EP-L1(2) to EP-L1	Signed By-law
B/L 92 of 2004 October 27, 2004	Monika Deleersnyder Pt Lt 15, Con 4 Oil Heritage Road M4(1) to A1	Signed By-law
B/L 94 of 2004 October 27, 2004	Cullen, Miller, Vigliotti Pt Lts 24, 25, 36 & 37, Front Con Lakeshore Road A2, EP-L4, H & WD to R6, R6(1), A2 EP-L4, H & WD	Signed By-law
B/L 109 of 2004 December 22, 2004	Norman & Solane DeMeyer 3823 Egremont Road Pt Lts 8 & 9, Con 9 A1 to R5 & R5(H)	Signed By-law
B/L 110 of 2004 January 12, 2005	Mike & Janice Jamieson Lot 16, Con 14 4523 London Line A1 to C2	Signed By-law



## **SUMMARY OF AMENDMENTS**

B/L 3 of 2005 January 12, 2005	Brett & Hollie Auger Part Lot 7, Con 9 3637 Egremont Road A2 to R5	Signed By-law
B/L 9 of 2005	Roland & Wendy Middleton Lot 13, Con 4 A1 & A1(5) to M4, M4(2) & WD	Signed By-law
B/L 50 of 2005	Jim Robson 6672 Camlachie Road Part Lot 10, Con 9 Remove Holding Zone R5(h) to R5	Signed By-law
B/L 2 of 2006	James Prudom 494 Niagara Street Part Lot 16, Con 2 Remove Holding Zone R1(h) to R1	Signed By-law
B/L 60 of 2006 April 26, 2006	Scott Steven 6291 Uttoxeter Road Pt Lot 24, Con 7 A1 to ND-A	Signed By-law
B/L 63 of 2006 May 10, 2006	Town of Plympton-Wyoming 4572 Confederation Line Remove Holding Zone R1(h) to R1	Signed By-law
B/L 79 of 2006 July 25, 2006	Ronnie Dagg/MK Ince & Assoc 7159 Uttoxeter Road A1 to A1(T1) Temporary Use By-law Expires July 25, 2009	Signed By-law
B/L 84 of 2006 Sept 13, 2006	Maria & John Krijnen 5073 Douglas Line A1 to A1(T2) Temporary Use By-law Expires September 12, 2009	Signed By-law

## **SUMMARY OF AMENDMENTS**

B/L 85 of 2006 Sept 13, 2006	Fisher/Murphy 6722 Camlachie Road C1 to R5	Signed By-law
B/L 109 of 2006 December 20, 2006	Gare, Hall & Marley Plan 29, Block B, Front Concession A2 to R5	Signed By-law
B/L 11 of 2007 January 31, 2007	Randy Dayman 3834 Lakeshore Road A2 to R5(3)	Signed By-law
B/L 19 of 2007 March 14, 2007	Town of Plympton-Wyoming New MDS Provisions	Signed By-law
B/L 27 of 2007	Suncor a/f Jeffrey Fisher 3968 Michigan Line A1 to A1(T3)	Signed By-law
B/L 33 of 2007 March 28, 2007	Cullen, Viglotti, Miller Pt Lots 34, 35, 36 & 37, Front Con Adjustment of A2, R6 & R6(1) Zones	Signed By-law
B/L 57 of 2007 June 27, 2007	Alan Jacklin a/f Jean Levasseur 3925 Warehouse Street R5 to C1(5)	Signed By-law
B/L 74 of 2007 August 15, 2007	TCI Renewables a/f Mawacres & Redick 3456 & 3474 Churchill Line A1 to A1(T4)	Signed By-law
B/L 91 of 2007 September 26, 2007	Kevin Murdock Pt Lot 16, Con 2 494 Plympton Street Remove (H) Holding Symbol	Signed By-law
B/L 104 of 2007 November 28, 2007	Town of Plympton-Wyoming Adding provisions for Wind Turbines	Signed By-law
B/L 106 of 2007 November 28, 2007	Holy Rosary Roman Catholic Church 558 Huron Street I to R2(4)H	Signed By-law
B/L 109 of 2007 December 12, 2007	Carl Kongus Part Lot 18, Front Con Remove H Zone	Signed By-law

### **SUMMARY OF AMENDMENTS**

B/L 67 of 2008 June 23, 2008	Kris Hall 7156 Bonnie Doone Road A2 & H to R5 & WD	Signed By-law
B/L 69 of 2008	Francis DeSena a/f 2168721 Ont Ltd Part Lot 18, Front Con A2 to R5(H)	Signed By-law
B/L 101 of 2008 September 10, 2008	1272164 Ont Inc (Kongus) Pts 1 & 2 of Part Lot 18, Front Con Remove H Zone	Signed By-law
B/L 112 of 2008 October 29, 2008	F. DeSena a/f 1528535 Ont Ltd Pt Lt 9, Con 9, Camlachie Road R5 to R5(4)(H) & R5(5)	Signed By-law
B/L 26 of 2009 March 11, 2009	Donna Robertson 3622 Egremont Road R5(H) to R5(6)	Signed By-law
B/L 97 of 2009 December 7, 2009	Camlachie Grain and Feed c/o Graham McLean 3911 Warehouse Street C3 to C1	Signed By-law
B/L 42 of 2010 March 31, 2010	Gary & Holly McBean 3654 Egremont Road A2 to R5 & R5(H)2	Signed By-law
B/L 107 of 2010 October 13, 2010	Municipal Wide Review	Signed By-law
B/L 33 of 2011 April 13, 2011	Keith & Norma Fisher Pt Lot 9, Con 5, Camlachie Road A1 to I2	Signed By-law
B/L 47 of 2011 June 29, 2011	F. DeSena a/f 2168721 Ont Ltd Part Lot 18, Front Con, Fleming Road A2 to R5(H)	Signed By-law
B/L 57 of 2011 July 12, 2011	Rick Feldon All EP-L Zones - stairs	Signed By-law
B/L 67 of 2011 August 29, 2011	Don Hendrick & Jack Dupee 578 Broadway Street R3(2) to C1	Signed By-law

### **SUMMARY OF AMENDMENTS**

B/L 76 of 2011 October 24, 2011	Allan Developments (Bluepoint) Inc. Lot 38 & Pt Lt 39, Pl 28, Front Con R5(h) to R7	Signed By-law
B/L 83 of 2011 October 24, 2011	Don Carter 3567 Egremont Road R5(h) to R5	Signed By-law
B/L 15 of 2012 February 21, 2012	Town of Plympton-Wyoming Wind Turbine Setbacks	Signed By-law
B/L 22 of 2012 March 26, 2012	Elite Homes 6681 Camlachie Road Remove H Zone	Signed By-law
B/L 42 of 2012 May 28, 2012	Town of Plympton-Wyoming Second Dwelling Units	Signed By-law
B/L 46 of 2012 May 28, 2012	E & B Johnson (Sarnia) Ltd. 5687 Oil Heritage Road A1, A2 & WD to A1, A2, WD & M4	Signed By-law
B/L 85 of 2012 October 29, 2012	R & E Cornelis 5066 & 5076 Aberarder Line A1 to A1(7)	Signed By-law
B/L 99 of 2012 December 21, 2012	BPS Ventures Ltd 3707 & 3719 Queen Street A2 to R5	Signed By-law
B/L 13 of 2013 February 19, 2013	Peter & Trudy Kerrigan Pt Lot 48, Front Con A2 to R5	Signed By-law
B/L 19 of 2013 March 25, 2013	Alberta Berkers 3681 Egremont Road A2 to R5	Signed By-law
B/L 67 of 2013 September 23, 2013	Covenant Christian Church 5783 Camlachie Road A1 to I2	Signed By-law
OMB Order PL130262 February 12, 2014	Thunderstruck Trucking Inc. 4067 London Line A1 to A1(9)	

### **SUMMARY OF AMENDMENTS**

B/L 17 of 2014	Onorio & Brenda Frezza 7096 Bonnie Doone Road A2 to R5	Signed By-law
B/L 22 of 2014	Camlachie Presbyterian Church 6671 Camlachie Road I1 to R5	Signed By-law
B/L 32 of 2014	Radcliff a/f Dobbin 490 Niagara Street R1(h) to R2(5)(h)	Signed By-law
B/L 49 of 2014	Radcliff a/f Dobbin Pt Lot 16, Con 2 (Erie St) R1(h) to R3(7)(h)	Signed By-law
B/L 72 of 2014	Brian Kenny 553 Main Street C1 to C1(6)	Signed By-law
31 of 2014	Angela & Nicola Palumbo 3914 Warehouse Street Add Permitted Use in C1(4) Zone	OMB Order
46 of 2015 June 24, 2015	1272164 Ontario Inc Pt Lot 18, Front Con, Victoria St R5(h) to R5	Signed By-law
48 of 2015 July 27, 2015	Southwest Regional Credit Union 559 Huron Street R2(4)(h) to R2(4)	Signed By-law
13 of 2016 March 29, 2016	Dobbin, Atkinson & Ferguson 4597, 4601, 4609 & 4613 Confederation Line Remove H Zone	Signed By-law
34 of 2016 May 30, 2016	BPS Ventures Inc. 3719 & 3771 Queen Street A2 to R5(h)(3)	Signed By-law
45 of 2016 July 25, 2016	JN Ventures Ltd. 5706 Lakeshore Road A2 to R5(h)(3)	Signed By-law
74 of 2016 October 24, 2016	Barnard Financial, Guer Inc. 439 Broadway Street (Part 1) R1(h) to R1	Signed By-law

### **SUMMARY OF AMENDMENTS**

75 of 2016 October 24, 2016	Barnard Financial, Guer Inc. 443 Broadway Street (Part 2) R1(h) to R1	Signed By-law
37 of 2017 June 26, 2017	Leon Raaymakers Construction Ltd 677 & 679 Broadway Street C1(2) to C1(7)	Signed By-law
9 of 2018 March 26, 2018	Golfvest Communities (Sawmill Creek Inc) 3790 Lakeshore Road R4 to R4(1)	Signed By-law
51 of 2018 July 29, 2019	Bluewater Developments Inc. Pt Lts 20 & 21, Front Con (Queen St) (Pts 1-5 25R-2277) & Lts 1-22, PI 496 EPL(4), H & WD to EPL(5), R5(7) & R5(8)	Signed By-law
70 of 2018 July 11, 2018	1970745 Ontario Limited Pt Lot 8, Con 10, Queen Street R5(h) to R5	Signed By-law
86 of 2018 November 26, 2018	Fisher a/f Masonic Lodge 3921 Egremont Road I to C1	Signed By-law
88 of 2018 November 26, 2018	Patrick Belanger 5507 Co-op Street A4 to C3(2)	Signed By-law
23 of 2019 March 25, 2019	George & Julie Edwards 4192 Egremont Road A1 to A1(10)	Signed By-law
42 of 2019 May 27, 2019	1777747 Ontario Inc./Coulbeck 4575 & 4577 London Line OS2(3) to C2	Signed By-law
72 of 2019 August 29, 2019	Errol Woods Inc. Pt Lot 6, Con 9, Fleming Road R5(h) to R5	Signed By-law
78 of 2019 Sept. 23, 2019	Bluewater Developments Inc Pt Lts 10&11, Plan 496 Site specific R5(8)	Signed By-law

## **SUMMARY OF AMENDMENTS**

23 of 2020 July 27, 2020	Crescent Hill Acres 5223 Douglas Line A1 to A1-10(h)	Signed By-law
34 of 2020 April 8, 2020	2407028 Ontario Inc. (Radcliffe) Lots 1-46, Plan 25M-75 Remove the "H" symbol	Signed By-law
63 of 2020 July 27, 2020	2407028 Ontario Inc. (Radcliffe) Lots 1-5, Plan 25M-10262 Remove the "H" symbol R25(h) to R25	Signed By-law
83 of 2020 September 28, 2020	2407028 Ontario Inc. (Radcliffe) Lots 1-5, Plan 25M-10262 & Lots 24-26, Plan 25M-75 Lot frontage, lot area & lot coverage amendments to permit semi-detached dwellings	Signed By-law
98 of 2020 November 23, 2020	Elio Comello 3424 Egremont Road H to H(1)	Signed By-law
21 of 2021 March 29, 2021	Town of Plympton-Wyoming "Bird Lanes" Limberlost Subdivision R5 to R5(9), added section 13.4.9	Signed By-law
28 of 2021	Jonathon Needham 7858 Gordon Road R5 to R5T3 Temporary Use B/L – expires April 21, 2024	Signed By-law
118 of 2021 January 24, 2022	Town of Plympton-Wyoming Alternative & Renewable Energy Policies	Signed By-law
40 of 2022 March 28, 2022	Crescent Hill Acres Ltd 5223 Douglas Line Remove the "H" symbol	Signed By-law
42 of 2022 March 28, 2022	Longo Holdings Inc. Plympton CON Front Pt Lot 19 RP 25R9353 PT Part 1 Fleming Rd. Remove the "H" symbol	Signed By-law
44 of 2022	Errol Woods Inc.	Signed By-law

March 28, 2022	Part of Lot 6; Conc 9; Pt Lot 18 Front Con All of Park Lts 20-22; Part of Park Lts 18, 19 & 23 Part of Unnamed Street; RPlan No. 3 (PY) Remove the "H" symbol	
74 of 2022 May 30, 2022	2407028 Ontario Inc. Part Lt 16, CON 2; Plan 25M-89 Silver Springs Remove the "h" symbol	Signed By-law
81 of 2022 June 27, 2022	JN Ventures 8156-8168 Hillsboro Rd. Remove the "h" symbol	Signed By-law
90 of 2022 July 13, 2022	Bluewater Developments Inc Part of Plan 25M81, Lts 1 to 6, Inclusive, and 13 to 18, inclusive, Queen Street.	Signed By-law
124 of 2023 December 11, 2023	Thomas Kerrigan 5955 South Plympton Rd WD to A1	Signed By-law
125 of 2023 December 11, 2023	Edward A. Cooper CON FRONT LOT 17 PLAN 3 PART LOT 25 R5(H) to WD	Signed By-law
4 of 2024 January 29, 2024	406 Farms Inc. 4386 Confederation Line A2 to R1(H2) & R1(2)	Signed By-law
5 of 2024 January 29, 2024	J.N. Ventures LTD 3368 London Line A1 to (ND-A)	Signed By-law
31 of 2024 March 25, 2024	Wilhelm Inc. 575-593 Plympton St. Removal of the "H" symbol	Signed By-law
37 of 2024 April 29, 2024	Terry Symington CON 9 E PT LOT 15 A1 to ND-A	Signed By-law
22 of 2024	JN Ventures Limited 3096 Lakeshore Rd A2 to R1(H)	Signed By-law



59 of 2024	3771 Queen Street Inc. 3771 Queen Street A2 to R5	Signed By-law
60 of 2024	JN Ventures Ltd. 5706 Lakeshore Rd. A2 to R5	Signed By-law
114 of 2024	Brendan Wouters 3981 Hyslop Line A1 to ND-A	Signed By-law
115 of 2024	Huron is Home Inc. 3828 Egremont Rd R5 to C1	Signed By-law
119 of 2024	JE Douglas Farms Inc. 4473 Aberarder Line A1 to the ND-A	Signed By-law
124 of 2024	Korvemaker Acres Inc. 5182 London Line A1 to ND-A	Signed By-law
138 of 2024	JN Ventures Limited 5706 Lakeshore Rd A2 to R1(3)	Signed By-law
3 of 2025	Gold Leaf Properties Inc. Plympton CON 3 PT LT 14 R1(H2) to R3-8 (H)	Signed By-law
9 of 2025	J.R Koetsier 5249 Egremont Rd A1 to ND-A	Signed By-law
19 of 2025	1714603 Ontario Ltd. Plan 3 Lt 26 to Pt Lt 31 Plan 617 Lot 52 & PLY Con Frt Pt Lt 18 RP 25R11126 pt 1 R5(H) to R5, and R5(H) to WD	Signed By-law
35 of 2025	Town of Plympton-Wyoming Short-Term Rentals	Signed By-law
36 of 2025	JN Ventures Ltd. 3096 Lakeshore Rd A2 to R1(H)	Signed By-law

55 of 2025	1000375130 Ontario Ltd 4356 Churchill Line A2 & WD to A2(1), ND-A (1) & WD	Signed By-law
98 of 2025	Town of Plympton-Wyoming Town Wide Additional Residential Units	Signed By-law

## TABLE OF CONTENTS

<b>SECTION 1 - ADMINISTRATION, ENFORCEMENT &amp; INTERPRETATION .....</b>	<b>1</b>
1.1 ADMINISTRATOR .....	1
1.2 TITLE .....	1
1.3 APPLICATION .....	1
1.4 SCOPE .....	1
1.5 REPEAL OF EXISTING BY-LAWS .....	1
1.6 VALIDITY / SEVERABILITY .....	1
1.7 EFFECTIVE DATE .....	1
1.8 COMPLIANCE WITH OTHER RESTRICTIONS .....	1
1.9 ENTRY AND INSPECTION OF PREMISES .....	1
1.10 VIOLATIONS AND PENALTIES .....	2
1.11 RESTRAINING VIOLATIONS .....	2
1.12 LICENSES AND PERMITS .....	2
1.13 REQUESTS FOR AMENDMENTS AND FEES .....	2
<b>SECTION 2 – DEFINITIONS .....</b>	<b>3</b>
<b>SECTION 3 - GENERAL PROVISIONS .....</b>	<b>29</b>
3.1 USES PERMITTED IN ALL ZONES.....	29
3.1.1 Services and Utilities .....	29
3.1.2 Utility Service Buildings and Non-Recreational Public Uses .....	29
3.1.3 Public Recreational Uses .....	29
3.1.4 Construction Uses .....	29
3.1.5 Transmission and Distribution Lines .....	29
3.1.6 Petroleum Well and Petroleum Work.....	29
3.1.7 Wayside Pits and Portable Asphalt Plants .....	29
3.1.8 Transmission Towers.....	29
3.1.9 Wind Turbines & Meteorological Masts .....	29
3.2 USES PROHIBITED IN ALL ZONES .....	30
3.3 ACCESSORY BUILDINGS, STRUCTURES OR USES.....	30
3.3.1 Accessory Buildings, Structures or Uses Permitted .....	30
3.3.2 Structures Permitted in all Yards .....	30
3.3.3 Accessory Buildings and Structures in Residential Zones .....	31
3.3.4 Lot Coverage and Height of Accessory Buildings and Structures in Residential Zones ...	31
3.3.5 Accessory Buildings and Structures on Rural Residential Lots (B/L 107/2010).....	32
3.4 NON-CONFORMING USES .....	32
3.5 NON-CONFORMING USES - RESTORATION .....	33
3.6 NON-COMPLYING USES .....	33
3.7 DWELLING UNITS.....	34
3.7.1 Yard Provisions For Non-Residential Buildings.....	34
3.7.2 Cellar Location .....	34
3.7.3 Basement Location .....	34
3.8 ADDITIONAL RESIDENTIAL UNIT (ARU) (B/L 98/2025) .....	34
3.9 LOT DEVELOPMENT REQUIREMENTS .....	35
3.9.1 Frontage on a Street .....	36
3.9.2 More Than One Use on a Lot .....	36
3.9.3 More Than One Zone on a Lot .....	36
3.9.4 Number of Main Buildings on a Residential Lot.....	36
3.9.5 Existing Lots.....	36
3.10 HOME OCCUPATIONS .....	37
3.10.1 All Home Occupations (B/L 107/2010) .....	37
3.10.2 Rural Home Occupations (B/L 107/2010).....	39
3.10.3 Value Added Industries (B/L 107/2010).....	39

3.11	GROUP HOMES .....	40
3.12	HUMAN OCCUPANCY OF TRUCK, BUS AND COACH BODIES OR TRAVEL TRAILERS, TRUCK CAMPERS, MOTOR HOMES OR TENTS .....	40
3.13	PERMITTED ENCROACHMENTS .....	40
3.13.1	Yard Encroachments Permitted .....	40
3.13.2	Where Minor Variance Granted .....	41
3.13.3	Building in Built-Up Areas .....	41
3.13.4	Yard Depth Non-Compliance .....	41
3.14	HEIGHT RESTRICTIONS.....	41
3.15	OPEN STORAGE AND OUTDOOR DISPLAY REGULATIONS.....	42
3.16	SPECIAL SETBACK PROVISIONS.....	42
3.16.1	Setbacks from Watercourses.....	42
3.16.2	Setbacks from Closed Drains, Sewers and Water Mains.....	43
3.16.3	Setbacks from Sewage Treatment Facilities .....	43
3.16.4	Sight Triangles .....	43
3.16.5	Petroleum Works .....	43
3.16.6	Setbacks from Wind Turbines & Meteorological Masts .....	44
3.18	PLANTING STRIPS .....	44
3.18.1	Required Location.....	44
3.18.2	Width.....	44
3.18.3	Height.....	44
3.18.4	Permitted Interruptions .....	44
3.18.5	Landscaped Open Space .....	44
3.19	SIGNS & LIGHTING.....	44
3.20	ENVIRONMENTALLY SENSITIVE AND HAZARDOUS LANDS .....	45
3.20.1	Wetland Zone.....	45
3.20.2	Environmentally Hazardous Lands .....	45
3.20.3	Hazardous Slopes .....	45
3.21	ACCESS .....	45
3.22	SETBACKS FROM STREETS ON THROUGH LOTS .....	45
3.23	CONVERSION OF EXISTING DWELLINGS .....	46
3.24	RAILWAYS .....	46
3.24.1	Residential Use Setbacks.....	46
3.24.2	Railway Crossings .....	46
3.25	PARKING AREA REGULATIONS .....	46
3.25.1	Requirements.....	46
3.25.2	Addition to Existing Use .....	50
3.25.3	Change of Use .....	50
3.25.4	More Than One Use On A Lot .....	50
3.25.5	Location .....	50
3.25.6	Yards Where Parking is Permitted.....	50
3.25.7	Access To Parking.....	50
3.25.8	Surface.....	51
3.25.9	Lighting .....	51
3.25.10	Movement Lanes For Motor Vehicle Washing Establishments .....	51
3.25.11	Restrictions in Residential Zones.....	51
3.25.12	Modification by Council (B/L 107/2010) .....	52
3.26	LOADING SPACE REGULATIONS.....	52
3.26.1	Spaces Required .....	52
3.26.2	Addition To Existing Uses.....	52
3.26.3	Loading Spaces Maintenance .....	52
3.26.4	Loading Spaces as Parking Spaces .....	52
3.26.5	Location .....	52
3.26.6	Access .....	53
3.26.7	Modification by Council (B/L 107/2010) .....	53

3.27	LOTS REDUCED BY PUBLIC ACQUISITION .....	53
3.28	SPECIAL PROVISIONS FOR THE KEEPING OF LIVESTOCK (B/L 107/2010) .....	53
3.29	SPECIAL PROVISION FOR DEVELOPMENT SURROUNDING ACTIVE AND CLOSED WASTE DISPOSAL SITES .....	53
3.30	SPECIAL PROVISIONS FOR SEASONAL HOUSING .....	53
3.31	ALTERNATIVE/RENEWABLE ENERGY SYSTEMS AND METEOROLOGICAL MASTS (B/L 118/21) .....	54
3.31.1	Wind Turbines .....	54
3.31.2	Meteorological Masts .....	55
3.31.3	General .....	55
SECTION 4 - ZONES, ZONE SYMBOLS & ZONE MAPS .....		57
4.1	ESTABLISHMENT OF ZONES .....	57
4.2	USE OF SYMBOLS .....	57
4.3	HOLDING (H) SYMBOL .....	58
4.4	APPLICATION OF ZONES (B/L 107/2010) .....	58
4.5	INCORPORATION OF ZONING MAP .....	58
4.6	INTERPRETATION OF ZONING MAP .....	58
4.7	TABLE A (B/L 107/2010) .....	59
<b>SECTION 5 - AGRICULTURAL 1 (A1) ZONE .....</b>		<b>60</b>
5.1	PERMITTED USES .....	60
5.2	MINIMUM DISTANCE SEPARATION (B/L 19 OF 2007) .....	60
5.3	AGRICULTURAL 1 (A1) SPECIAL PROVISIONS .....	62
5.3	AGRICULTURAL 1 (A1) SPECIAL PROVISIONS .....	62
5.4	AGRICULTURAL 1 (A1) ZONE EXCEPTIONS .....	62
<b>SECTION 5A – NO DWELLING AGRICULTURAL (ND-A) ZONE (B/L 60/2006) .....</b>		<b>65</b>
5.A1	PROHIBITED USES .....	65
5.A2	PERMITTED USES .....	65
5.A3	NO-DWELLING AGRICULTURAL (ND-A) SPECIAL PROVISIONS .....	65
<b>SECTION 6 - AGRICULTURAL 2 (A2) ZONE .....</b>		<b>67</b>
6.1	PERMITTED USES .....	67
6.2	MINIMUM DISTANCE SEPARATION .....	67
6.3	AGRICULTURAL 2 (A2) SPECIAL PROVISIONS .....	67
6.4	AGRICULTURAL 2 (A2) ZONE EXCEPTIONS .....	68
<b>SECTION 7 – AGRICULTURE 3 (A3) ZONE .....</b>		<b>69</b>
7.1	PERMITTED USES .....	69
7.2	HOLDING ZONES .....	69
7.3	AGRICULTURE 3 (A3) SPECIAL PROVISIONS .....	69
7.4	AGRICULTURE 3 (A3) ZONE EXCEPTIONS .....	69
<b>SECTION 8 – AGRICULTURE 4 (A4) ZONE .....</b>		<b>70</b>
8.1	PERMITTED USES .....	70
8.2	MINIMUM DISTANCE SEPARATION .....	70
8.3	AGRICULTURE 4 (A4) SPECIAL PROVISIONS .....	70
8.4	AGRICULTURE 4 (A4) ZONE EXCEPTIONS .....	70
<b>SECTION 9 - RESIDENTIAL 1 (R1) ZONE .....</b>		<b>71</b>
9.1	PERMITTED USES .....	71
9.2	HOLDING ZONES .....	71
9.3	RESIDENTIAL 1 (R1) SPECIAL PROVISIONS .....	72
9.4	RESIDENTIAL 1 (R1) ZONE EXCEPTIONS .....	72

<b>SECTION 10 - RESIDENTIAL 2 (R2) ZONE</b>	<b>74</b>
10.1 PERMITTED USES	74
10.2 HOLDING ZONES	74
10.3 RESIDENTIAL 2 (R2) ZONE EXCEPTIONS	74
<b>SECTION 11 - RESIDENTIAL 3 (R3) ZONE</b>	<b>77</b>
11.1 PERMITTED USES	77
11.2 HOLDING ZONES	77
11.3 RESIDENTIAL 3 (R3) ZONE EXCEPTIONS	77
<b>SECTION 12 – RESIDENTIAL 4 (R4) ZONE</b>	<b>80</b>
12.1 PERMITTED USES	80
12.2 RESIDENTIAL 4 (R4) SPECIAL PROVISIONS	80
12.3 RESIDENTIAL 4 (R4) ZONE EXCEPTIONS	80
<b>SECTION 13 - RESIDENTIAL 5 (R5) ZONE</b>	<b>82</b>
<b>SECTION 13 - RESIDENTIAL 5 (R5) ZONE</b>	<b>82</b>
13.1 PERMITTED USES	82
13.2 HOLDING ZONES	82
13.3 RESIDENTIAL 5 (R5) SPECIAL PROVISIONS	83
13.4 RESIDENTIAL 5 (R5) ZONE EXCEPTIONS	83
13.5 RESIDENTIAL 5 (R5)(T3) ZONE EXCEPTIONS	
<b>SECTION 13A - RESIDENTIAL 6 (R6) ZONE (B/L 33/07)</b>	<b>89</b>
13A.1 PERMITTED USES	89
13A.2 ZONE REGULATIONS	89
<b>SECTION 14 - CENTRAL COMMERCIAL 1 (C1) ZONE</b>	<b>93</b>
14.1 PERMITTED USES	93
14.2 REGULATIONS FOR ACCESSORY APARTMENT DWELLINGS	94
14.3 HOLDING ZONES	94
14.4 CENTRAL COMMERCIAL 1 (C1) ZONE EXCEPTIONS	94
<b>SECTION 15 - HIGHWAY COMMERCIAL 2 (C2) ZONE</b>	<b>97</b>
15.1 PERMITTED USES	97
15.2 REGULATIONS FOR MOTOR VEHICLE SERVICE ESTABLISHMENTS	98
15.3 HOLDING ZONES	98
15.4 HIGHWAY COMMERCIAL 2 (C2) ZONE EXCEPTIONS	98
15.5 SPECIAL PROVISIONS (B/L 110/04)	99
<b>SECTION 16 - RURAL COMMERCIAL 3 (C3) ZONE</b>	<b>100</b>
16.1 PERMITTED USES	100
16.2 HOLDING ZONES	100
16.3 RURAL COMMERCIAL 3 (C3) SPECIAL PROVISIONS	100
16.4 RURAL COMMERCIAL 3 (C3) ZONE EXCEPTIONS	100
<b>SECTION 17 - SERVICE CENTRE COMMERCIAL 4 (C4) ZONE</b>	<b>102</b>
17.1 PERMITTED USES	102
17.2 HOLDING ZONES	102
17.3 SERVICE CENTRE COMMERCIAL 4 (C4) ZONE EXCEPTIONS	102

<b>SECTION 18 – MIXED COMMERCIAL INDUSTRIAL (CM) ZONE.....</b>	<b>103</b>
18.1 PERMITTED USES.....	103
18.2 MIXED COMMERCIAL INDUSTRIAL (CM) SPECIAL PROVISIONS.....	103
18.3 HOLDING ZONES .....	104
18.4 MIXED COMMERCIAL INDUSTRIAL (CM) ZONE EXCEPTIONS .....	104
<b>SECTION 19 - INDUSTRIAL 1 (M1) ZONE.....</b>	<b>105</b>
19.1 PERMITTED USES.....	105
19.2 GENERAL INDUSTRIAL 1 (M1) SPECIAL PROVISIONS.....	105
19.3 HOLDING ZONES .....	105
19.4 INDUSTRIAL 1 (M1) ZONE EXCEPTIONS .....	105
<b>SECTION 20 - LIGHT INDUSTRIAL 2 (M2) ZONE.....</b>	<b>107</b>
20.1 PERMITTED USES.....	107
20.2 LIGHT INDUSTRIAL 2 (M2) SPECIAL PROVISIONS.....	107
20.3 HOLDING ZONES .....	107
20.4 LIGHT INDUSTRIAL 2 (M2) ZONE EXCEPTIONS .....	107
<b>SECTION 21 - EXTRACTIVE INDUSTRIAL 4 (M4) ZONE.....</b>	<b>108</b>
21.1 PERMITTED USES.....	108
21.2 HOLDING ZONES .....	108
21.3 EXTRACTIVE INDUSTRIAL 4 (M4) SPECIAL PROVISIONS .....	108
21.4 EXTRACTIVE INDUSTRIAL 4 (M4) ZONE EXCEPTIONS .....	108
<b>SECTION 22 - INSTITUTIONAL 1 (I1) ZONE (B/L 107/2010).....</b>	<b>109</b>
22.1 PERMITTED USES.....	109
22.2 HOLDING ZONES .....	109
22.3 INSTITUTIONAL 1 (I1) ZONE EXCEPTIONS.....	109
<b>SECTION 22A - INSTITUTIONAL 2 (I2) ZONE (B/L 107/2010) .....</b>	<b>109</b>
22A.1 PERMITTED USES.....	109
22A.2 HOLDING ZONES .....	109
22A.3 INSTITUTIONAL 2 (I2) ZONE EXCEPTIONS .....	109
<b>SECTION 23 – MOBILE HOME PARK/CAMPGROUND (MHP/CG) ZONE .....</b>	<b>110</b>
23.1 PERMITTED USES.....	110
23.2 HOLDING ZONES .....	110
23.3 MOBILE HOME PARK/CAMPGROUND (MHP/CG) SPECIAL PROVISIONS .....	110
23.4 MOBILE HOME PARK/CAMPGROUND (MHP/CG) ZONE EXCEPTIONS.....	111
<b>SECTION 24 - OPEN SPACE 1 (OS1) ZONE REGULATIONS .....</b>	<b>112</b>
24.1 PERMITTED USES.....	112
24.2 OPEN SPACE 1 (OS1) ZONE EXCEPTIONS .....	112
<b>SECTION 25- OPEN SPACE 2 (OS2) ZONE REGULATIONS .....</b>	<b>113</b>
25.1 PERMITTED USES.....	113
25.2 OPEN SPACE 2 (OS2) SPECIAL PROVISIONS .....	113
25.3 OPEN SPACE 2 (OS2) ZONE EXCEPTIONS .....	113
<b>SECTION 26- OPEN SPACE 3 (OS3) ZONE REGULATIONS .....</b>	<b>115</b>
26.1 PERMITTED USES.....	115
26.2 OPEN SPACE 3 (OS3) ZONE EXCEPTIONS .....	115

<b>SECTION 27 – WETLAND (WET) ZONE.....</b>	<b>116</b>
27.1 PERMITTED USES.....	116
27.2 WETLAND (WET) ZONE EXCEPTIONS .....	116
<b>SECTION 28 - WOODLOT (WD) ZONE.....</b>	<b>117</b>
28.1 PERMITTED USES.....	117
28.2 WOODLOT (WD) ZONE SPECIAL PROVISIONS.....	117
28.3 WOODLOT (WD) ZONE EXCEPTIONS .....	117
<b>SECTION 29 - HAZARD (H) ZONE.....</b>	<b>118</b>
29.1 PERMITTED USES.....	118
29.2 HAZARD (H) ZONE EXCEPTIONS .....	118
<b>SECTION 30 - ENVIRONMENTAL PROTECTION – LAKESHORE (EP-L) ZONES.....</b>	<b>119</b>
30.1 PERMITTED USES.....	119
30.2 SPECIAL DEFINITIONS .....	119
30.3 GENERAL.....	121
30.4 DWELLINGS.....	121
30.5 ACCESSORY STRUCTURES.....	123
30.6 ENVIRONMENTAL PROTECTION – LAKESHORE (EP-L) ZONE EXCEPTIONS .....	124
<b>SECTION 31 - SIGNIFICANT NATURAL AREA (SNA) ZONE .....</b>	<b>127</b>
31.1 PERMITTED USES.....	127
31.2 SIGNIFICANT NATURAL AREA (SNA) ZONE SPECIAL PROVISIONS.....	127
31.3 SIGNIFICANT NATURAL AREA (SNA) ZONE EXCEPTIONS .....	127
<b>APPENDIX “A” – MINIMUM DISTANCE SEPARATION (B/L 19/2007).....</b>	<b>128</b>
<b>APPENDIX “C” – PARKING AREA MINIMUM STANDARDS.....</b>	<b>136</b>



**TOWNSHIP OF PLYMPTON-WYOMING**  
**ZONING BY-LAW 97 OF 2003**

WHEREAS Section 34 of the Planning Act, R.S.O. 1990, Chap. P. 13 as amended from time to time, allows a governing body of a Municipal Corporation to pass By-laws to regulate the Use of land and the character, location and Use of Buildings and Structures;

BE IT THEREFORE ENACTED by the Municipal Council of the Corporation of the Town of Plympton-Wyoming as follows:

**SECTION 1 - ADMINISTRATION, ENFORCEMENT & INTERPRETATION**

**1.1 ADMINISTRATOR**

This By-law shall be administered by the Person designated by the Council of the Town of Plympton-Wyoming as "Zoning Administrator".

**1.2 TITLE**

This By-law shall be known as the Zoning By-law of the Corporation of the Town of Plympton-Wyoming

**1.3 APPLICATION**

The provisions of this By-law shall apply to all lands within the boundaries of the Corporation of the Town of Plympton-Wyoming.

**1.4 SCOPE**

No lands shall be used and no Buildings or Structures shall be Erected, Altered, enlarged or used within the Town of Plympton-Wyoming except in conformity with the provisions of this By-law.

**1.5 REPEAL OF EXISTING BY-LAWS**

From the coming into force of this By-law, all previous By-laws passed under Section 34 of the Planning Act, R.S.O. 1990, Chap. P. 13, as amended, or a predecessor thereof, shall be deemed to have been repealed.

**1.6 VALIDITY / SEVERABILITY**

Should any section, clause or provision of this By-law be held by a court of competent jurisdiction to be invalid, the validity of the remainder of the By-law shall not be affected.

**1.7 EFFECTIVE DATE**

This By-law shall be deemed to be valid and to have come into force on the day of passing hereof.

**1.8 COMPLIANCE WITH OTHER RESTRICTIONS**

This By-law shall not reduce any restrictions lawfully imposed by a governmental authority having jurisdiction to make such restrictions.

Where an act or statute of Provincial or Federal Parliament is referenced in whole or in part in this By-law, it shall include the current act or statute, all amendments and successors.

**1.9 ENTRY AND INSPECTION OF PREMISES**

Pursuant to Section 49 of the Planning Act, R.S.O. 1990, Chap. P. 13, as amended, a By-law Enforcement Officer, building inspector or any Person acting under his or her instructions may, at all reasonable times and upon producing proper identification, enter and inspect any property on or in respect of which he or she believes the contravention of this By-law is occurring.

A By-Law Enforcement Officer, building inspector or any Person acting under his or her instructions shall not enter any room or place actually used as a Dwelling without requesting and obtaining the consent of the occupier, first having informed the occupier that the right of entry may be refused and entry made only under the authority of a search warrant issued under Section 158 of the Provincial Offences Act, R.S.O. 1990, Chap. P.33 as amended.

#### **1.10 VIOLATIONS AND PENALTIES**

Pursuant to Section 67 of the Planning Act, R.S.O. 1990, Chap. P. 13 as amended, any Person who contravenes this By-law is guilty of an offence and on conviction is liable:

- a) on a first conviction to a fine of not more than \$25,000; and
- b) on a subsequent conviction to a fine of not more than \$10,000 for each day or part thereof upon which the contravention has continued after the day on which the Person was first convicted.

Where a corporation is convicted for contravening this By-law the maximum penalty that may be imposed is:

- a) on a first conviction a fine of not more than \$50,000; and
- b) on a subsequent conviction a fine of not more than \$25,000 for each day or part thereof upon which the contravention has continued after the day on which the corporation was first convicted.

#### **1.11 RESTRAINING VIOLATIONS**

Any violation of this By-law may be restrained by action at the instance of a ratepayer or the Corporation of the Town of Plympton-Wyoming pursuant to the provisions of Section 327 of the Municipal Act 1990, Chap. M. 45, as amended.

#### **1.12 LICENSES AND PERMITS**

No municipal permit, certificate or license shall be knowingly issued, where such is required, for a proposed Use of land or proposed erection, Alteration, enlargement or Use of any Building or Structure which is in violation of any of the provisions of this By-law. The issuance of any permit, certificate or license shall not, however, constitute an acknowledgement that the provisions of this By-law have been complied with.

#### **1.13 REQUESTS FOR AMENDMENTS AND FEES**

Applications for minor variances from the provisions of this By-law may be made to the Municipality to be heard by a Committee of Adjustment pursuant to Section 45 (1) of the Planning Act, R.S.O. 1990.

Applications for permission to extend or enlarge a legal Non-Conforming Use may be made to the Municipality to be heard by a Committee of Adjustment pursuant to Section 45 (2) of the Planning Act, R.S.O. 1990.

Applications for amendments to this By-law may be made to the Municipality to be heard by Council pursuant to Section 34 (10) of the Planning Act, R.S.O. 1990.

A fee as prescribed by the Corporation's By-law, which sets a tariff of fees, shall accompany every application requesting an amendment or minor variance to this By-law.

Any Person may appeal to the Ontario Municipal Board against a decision of either the Committee of Adjustment or Council by filing with the secretary-treasurer of the Committee of Adjustment or the Zoning Administrator of the Municipality a notice of appeal setting out the objection to the decision and the reasons in support of the objection accompanied by the prescribed fee pursuant to Section 34 (19) or 45 (12) of the Planning Act, R.S.O. 1990.

## SECTION 2 – DEFINITIONS

*Note: The words, which are capitalized within the text of the definitions and throughout this document, are also defined.*

### **GENERAL**

For the purposes of this By-law, the definitions and interpretations given in this section shall govern.

In this By-law the word "shall" is mandatory. Words in the singular include the plural. Words in the plural include the single number. Words used in the present tense include the future.

**"ABATTOIR"** means a Building, Structure, or Lot or part thereof used for the slaughter of Livestock or other animals for the purpose of processing or rendering.

**"ACCESSORY"** when used to describe a Use, Building or Structure means a Use, Building or Structure subordinate, incidental and secondary to the main Use, Building or Structure located on the same Lot therewith.

**"ADULT ENTERTAINMENT PARLOUR"** means any premises or part thereof in which is provided, in pursuit of a trade, calling, business or occupation, goods or services appealing to or designed to appeal to erotic or sexual appetites or inclinations.

**"AGGREGATE STORAGE AREA"** means the Use of land for the Open Storage of aggregates for sale or Use.

**"AGRICULTURE"** means the Use of land, for gain or profit, for the growing of crops, including Nursery and horticultural crops; raising of Livestock and other animals for food, or fur, including poultry and fish; aquaculture; agro-forestry; maple syrup production; apiary; and associated on-farm Buildings and Structures. This definition shall include a Farm Produce Outlet.

**"AGRICULTURAL"** shall have a corresponding meaning.

**"AGRICULTURAL IMPLEMENT SALES ESTABLISHMENT"** means land, Structure or Building used for the Outdoor Display and sales of new and/or second hand farm implements and includes the servicing, repair, cleaning, polishing and greasing of farm implements, the sale of accessories and related products and the leasing or renting of farm implements.

**"AGRICULTURAL PROCESSING ESTABLISHMENT"** means the Use of land, Buildings and/or Structures for the processing and storage of Agricultural produce, such as a feed and grain mill.

**"AGRICULTURAL SERVICE ESTABLISHMENT"** means an Establishment other than a Motor Vehicle Use, that provides a non-personal service or craft which supports the Agricultural industry, including but not necessarily restricted to, farm drainage and excavation, well drilling, contracting and trades related to farm Buildings, Structures and/or equipment, custom spray, tillage, planting and harvesting services including seed cleaning and grain drying or other goods and services used in Agriculture.

**"AGRICULTURAL SUPPLY ESTABLISHMENT"** means the Use of land, Building and/or Structure for purposes including but not necessarily restricted to, the sale and/or storage of seeds, fertilizers, and farm equipment. Goods or materials must be used in Agriculture.

**"AISLE"** means the area used by Motor Vehicles for access to and from all off-Street Parking Spaces, but does not include an access driveway.

**"ALTER"** when used in reference to a Building, Structure or part thereof, means to change any one or more of the internal or external dimensions of such Building or Structure or to change the type of construction of the exterior walls or roof thereof. When used in reference to a Lot, the word "Alter" means to change the area, frontage or depth thereof; to change the width, depth or area of any Required Yard, Landscaped Open Space or Parking Area; or to change the location of any boundary of such Lot with respect to a Street or Lane whether such

Alteration is made by conveyance of any portion of such Lot, or otherwise. **"ALTERED"** and **"ALTERATION"** shall have corresponding meanings.

**"AMUSEMENT GAMES ESTABLISHMENT"** means a Building or part thereof where five (5) or more pinball machines, video games, or other similar player-operated amusement devices other than a jukebox are maintained for profit, but shall not include premises licensed to sell alcohol, a seasonal fair or any Use specifically defined in this By-law.

**"ANIMAL HOSPITAL"** means a Building and land where animals are treated by a veterinarian and may include the following facilities: a reception area; an examination room/treatment area; a pharmacy; a Laboratory; a library; radiology equipment; supplies for the administering of anesthesia; surgical preparation area; operating room; and provisions for the confinement and long term treatment of animals. An Animal Hospital may include facilities for the performance of autopsy.

**"ANTENNA"** means the Use of land, Buildings or Structures for the purpose of sending or receiving electromagnetic waves. An Antenna is Accessory to a Permitted Use and shall include Antennae used exclusively for dispatch communications by the Corporation or the County, any local board of either the Corporation or the County, a Conservation Authority established by the Government of Ontario, or any Ministry or Commission of the Government of Ontario or Canada.

**"APPROVED"** means Approved by an appropriate authoritative body as required under the Act or Statute that legislates such establishment or development requiring approval.

**"ART GALLERY"** means a Building or part thereof where works of art such as paintings, sculpture, pottery, glass and weaving are displayed for public viewing and may include sales of art and/or art supplies.

**"ASPHALT BATCHING PLANT"** means an industrial establishment used for the production of asphalt, or asphalt products used in building or construction and includes facilities for the administration and management of the business, the stockpiling of bulk materials used in the production process or a finished product manufactured on the premises and the Open Storage and maintenance of required equipment, but does not include the retail sale of finished asphalt.

**"PORTABLE ASPHALT PLANT"** means a temporary asphalt batching plant established for a public Road project.

**"ASSEMBLY HALL"** means a Building or part of a Building used for the assembly of Persons for religious, civic, charitable, philanthropic, cultural, private recreational or private educational purposes.

**"ATTACHED"** means a Building otherwise complete in itself that depends for structural support, or complete enclosure, upon a division wall or walls shared in common with an adjacent Building or Buildings. (B/L 107/2010)

**"ATTIC"** means that portion of a Building situated wholly or partly within the roof of such Building and which is not a one-half storey.

**"AUCTION HALL"** means a Building or Structure where a public sale is conducted by an auctioneer through a series of competing bids and may include the storage of such articles to be sold at auction.

**"AUDITORIUM"** means a Building or Structure where facilities are provided for athletic, civic, educational, political, religious or social events. This definition may include an arena, Community Centre, gymnasium, stadium, Theatre or similar Use.

**"BAKERY"** means a Building for producing, mixing, compounding or baking bread, biscuits, cakes or other baked products.

**"BAKE SHOP"** means a Retail Store where Bakery goods are offered for sale, some or all of which may be prepared on the premises.

**"BALCONY"** means a platform projecting from a Building enclosed by a railing or other barrier.

**"BANK"** means any Federally or Provincially chartered financial institution or business. This definition includes a Credit Union or Caisse Populaire.

**"BASEMENT"** means that portion of a Building between two floor levels which is partly below Finished Grade level but which has less than seventy percent (70%) of its Height (measured from finished floor to finished ceiling) below adjacent Finished Grade level.

**"BED AND BREAKFAST ESTABLISHMENT"** means a Home Occupation within a Single Detached Dwelling in which no more than three (3) Guest Rooms are made available by a resident of the said Dwelling for temporary accommodation of travelers. Meals or food are served only to overnight guests. The definition does not include a Hotel, Motel, Boarding House or Restaurant.

**"BINGO HALL"** means a Building used for the assembly of Persons for the playing of bingo. This Use shall not include any other recreational Use as defined in this By-law.

**"BIO-DIGESTER"** means a device or structure in which the digestion of organic waste matter by bacteria takes place with the production of a burnable Biogas and a nutrient-rich slurry. (B/ 118/21)

**"BIOGAS"** means a mixture of methane and carbon dioxide produced by the bacterial decomposition of organic wastes and used as a fuel. (B/L 118/21)

**"BOARDING HOUSE"** see **"DWELLING"**.

**"BOAT HOUSE"** shall mean a Building or Structure Erected over or adjacent to a navigable Watercourse and intended for Use to house, shelter or protect a boat or other water transportation. When Erected in association with a Dwelling Unit a Boat House shall be deemed to be an Accessory Building.

**"BREEZEWAY"** means a roofed, open or enclosed passage connecting two (2) or more Buildings.

**"BREWING ON PREMISES ESTABLISHMENT"** means a commercial establishment where individuals produce beer, wine and/or cider, for personal consumption off the premises; and where beer, wine and/or cider ingredients and materials are purchased. Equipment and storage area is used for a fee by the same individuals.

**"BUILDING"** means a Structure whether temporary or permanent, used or intended for sheltering any Use or Occupancy but shall not include a boundary wall, fence, Travel Trailer, camping trailer, truck camper, Motor Home, or tent. This definition may include a roof supported by columns or walls.

**"BUILDING ENVELOPE"** means the portion of a Lot remaining after Required Front, Rear and Side Yards have been provided.

**"BUILDING HEIGHT"** means the vertical distance between the ground floor and the highest point of the Building proper, exclusive of any Accessory roof Structures such as an Antenna, chimney, steeple or tower.

**"BUILDING, MAIN"** means the Building or Buildings designed and/or intended to accommodate the principal Use Permitted by this By-law.

**"BUILDING OR CONTRACTING ESTABLISHMENT"** means a premises used for the purposes of undertaking or managing activities engaged in maintaining and building new Structures, or works, additions or Renovations and typically includes the Offices of general building contractors, specialized trades and Building maintenance services such as window cleaning and extermination services and may include a showroom and/or Outdoor Display area open to the general public. Also included is the prefabrication of building equipment and

materials and wrecking and demolition contractors' Offices, but does not include Salvage Yards.

**"BUILDING SUPPLY ESTABLISHMENT"** means a Building or Structure in which building or construction and home improvement materials are offered or kept for retail sale and may include the fabrication of certain materials related to home improvement.

**"BULK FUEL DEPOT"** means the Use of land, Buildings or Structures for the purpose of storing fuels for distribution.

**"BULK SALES ESTABLISHMENT"** means the Use of land, Buildings or Structures for the purpose of buying and selling and the Open Storage of lumber, wood, building materials, feed, fertilizer, and allied commodities, but does not include manufacturing or processing.

**"BUSINESS SERVICE ESTABLISHMENT"** means an establishment primarily engaged in providing services to business establishments on a fee or contract basis, including advertising and mailing, building maintenance, employment services, protective services, and small equipment rental, leasing and repair.

**"BY-LAW ENFORCEMENT OFFICER"** means an officer or employee of the Municipality or County for the time being charged with the duty of enforcing the provisions of this By-law, and shall include the building inspector.

**"CAMP SITE"** means a parcel of land within a Campground occupied by or intended for the parking of Travel Trailers, Park Model Homes, tent-trailers, tents or similar transportable accommodation other than Mobile Homes together with all Required Yards and Open Space.

**"CAMPGROUND"** means land used for the parking and/or erection of Travel Trailers, tent-trailers, tents or similar transportable accommodation excluding Mobile Homes as defined in this By-law.

**"CANOPY"** means a roof free of enclosing walls, and shall include a Canopy over a Gasoline Pump Island.

**"CANTILEVER"** means a projecting architectural feature including a beam or Structure supported at only one end, but shall not include any portion of an upper storey overhanging a lower storey beyond the extent of the foundation.

**"CARPORT"** means an Accessory covered Structure used for the storage of passenger Motor Vehicles wherein neither servicing for profit is conducted nor storage of commercial vehicles in excess of 2,270 kilograms gross weight occurs. The roof of said Structure shall be supported only by piers or columns so that a portion of its wall area is unenclosed.

**"CELLAR"** means that portion of a Building between two floor levels which has more than seventy percent (70%) of its Height (measured from finished floor to finished ceiling) below adjacent Finished Grade level.

**"CEMETERY"** means land that is set apart or used as a place for the interment of the deceased or in which human bodies have been buried and may include a crematorium, mausoleum and a columbarium.

**"CHURCH"** means a Building used by a religious organization for public worship, and may include a rectory or manse, church hall, Day Nursery or religious School associated with or Accessory thereto.

**"CLINIC"** means a Building or part thereof, used exclusively by physicians, dentists, drugless practitioners, their staff and their patients for the purpose of consultation, diagnosis and office treatment. Without limiting the generality of the foregoing, a Clinic may include administrative Offices, waiting rooms, treatment rooms, laboratories, pharmacies and dispensaries directly associated with the Clinic, but shall not include accommodation for in-patient care or operating rooms.

**"CLUSTER HOUSING"** see **"DWELLING"**.

**"COMMERCIAL GARAGE"** means an establishment or premises where Commercial Motor Vehicles are stored indoors or in Open Storage or where Motor Vehicles are repaired or maintained.

**"COMMERCIAL GREENHOUSE"** means a Building or Structure used for the growing of flowers, plants, shrubs, trees and similar vegetation which are not necessarily transplanted outdoors on the same Lot containing such Building or Structure, but are sold directly from such Lot at wholesale or retail and may include an Outdoor Display area.

**"COMMERCIAL RECREATION ESTABLISHMENT"** means a Building, or part thereof, used for the purpose of an arena, Auditorium, Assembly Hall, billiard or pool room, Bingo Hall, gym or fitness centre, ice or roller rink, indoor swimming pool, and all places of amusement, but not including an Amusement Games Establishment, cinema or other Theatre, drive-in theatre or amusement park.

**"COMMERCIAL STORAGE"** means the storage, for hire or gain, of goods, merchandise, materials or equipment in an enclosed Building other than a Temporary Building but shall not include a Warehouse.

**"COMMERCIAL USE"** means the Use of land, Buildings or Structures for the purpose of buying, renting or selling commodities and supplying services, but does not include an Industrial Use or any other commercial Use otherwise defined or classified in this By-law.

**"COMMUNITY CENTRE"** means land, Buildings or Structures used for community activities, including Recreation and Institutional Uses.

**"CONSERVATION"** means the Use of land and/or water for the purpose of planned management of natural resources, including woodlot management, and for the preservation and enhancement of the natural environment.

**"CONVENIENCE STORE"** means a Retail Store supplying groceries and other daily household necessities to an immediate surrounding residential area, and may include the rental of videos, the heating of pre-packaged food, an automated banking machine and/or Depots for such items as film, laundry or Dry Cleaning.

**"CONVERTED DWELLING"** see **"DWELLING"**.

**"CORPORATION"** means the Corporation of the Town of Plympton-Wyoming.

**"COUNCIL"** means the Council of the Corporation of the Town of Plympton-Wyoming.

**"COUNTY"** means the Corporation of the County of Lambton.

**"COURT"** means an open, unoccupied space adjoining a Building, such space being bounded on two (2) or more sides by walls of the said Building.

**"CRUSHING PLANT"** means an industrial establishment where aggregate is processed through a crushing and sorting operation into various grades of gravel.

**"DANGEROUS GOODS"** means explosives, flammable or combustible liquids or gases, toxic substances, radioactive material, corrosives or any other product or substance that is considered dangerous to life when handled or transported.

**"DATA PROCESSING ESTABLISHMENT"** means a Building, or part thereof, used for input, processing and printing of computerized data.

**"DAY NURSERY"** means a premises that receives more than five (5) children who are not of common parentage, primarily for the purpose of providing temporary care and/or guidance, for a continuous period not exceeding twenty-four (24) hours, where the children are under eighteen (18) years of age in the case of a Day Nursery for children with a developmental handicap and under ten (10) years of age in all other cases. A Day Nursery does not include any part of a School.

**"DECK (UNENCLOSED)"** means a Structure without a roof or walls, having footings situated a minimum of 0.2 metres above grade, and may be Attached to or abutting one or more walls of a Building or constructed separate from a Building. A Deck (Unenclosed) is subject to the provisions of **Section 3.3.4** of this By-law.

**"DERELICT MOTOR VEHICLE"** means a Motor Vehicle or any other vehicle propelled or driven otherwise than by muscular power that is inoperative and has no market value as a means of transportation or has a market value as a means of transportation that is less than the costs of repairs to put it into operative condition.

**"DETACHED"** means not Attached, as defined herein. (B/L 107/2010)

**"DRY CLEANING DEPOT"** means a Building, or part thereof for the purpose of receiving articles or goods of fabric to be subjected, off the premises, to a process of dry cleaning or dyeing. Such establishment may also be used for pressing and/or distributing any article or good of fabric received at such an outlet.

**"DRY CLEANING ESTABLISHMENT"** means a Building, or part thereof, where dry cleaning, dye drying, cleaning, or pressing of articles or goods of fabric is performed, and in which only non-combustible and non-flammable solvents are used, emitting no odours, fumes, noise, or vibration which would cause a nuisance or inconvenience within or outside the premises.

**"DUPLEX DWELLING" see "DWELLING".**

**"DUPLICATING SHOP"** means a premises engaged in reproducing drawings, plans, maps or other copy, by blueprinting, photocopying or small offset process.

**"DWELLING"** means a Building or part thereof used or intended, adapted or designed to be used, occupied or capable of being occupied, as a home, residence or sleeping place for one or more Persons having a right to the exclusive Use thereof, but shall not include any Motor Vehicle, Travel Trailer, Hotel, Motel, Private Garage, a Home for the Aged, Nursing Home, Hospital or living amenity or area Accessory to a non-Residential Use.

- a) **"ACCESSORY APARTMENT DWELLING"** means a Dwelling Unit located within a Permitted non-residential Building and located above and/or behind the primary Permitted Use. This definition shall not include a Converted Dwelling Unit, "Additional residential Unit" or a Multiple Dwelling Unit. (B/L 98 of 2025)
- b) **"ACCESSORY DWELLING"** means a Dwelling Unit, including a Single Detached Dwelling, on a Lot containing a Commercial or Industrial Use as the Primary Use. Such Dwelling is Accessory and secondary to the primary use and is occupied by an owner or employee of the Primary Use. This definition shall not include an "Additional Residential Unit". (B/L 98/2025)
- c) **"ADDITIONAL RESIDENTIAL UNIT (ARU)"**  
Means a separate and self-contained dwelling unit that is ancillary or subordinate to the Primary Dwelling and located within a Single-Detached, Semi-Detached, or Townhouse Dwelling or associated Accessory Building on the same Lot as the Primary Dwelling. (B/L 98 of 2025)
- d) **"BOARDING HOUSE"** means any Building or part thereof in which the proprietor resides and supplies for hire or gain to three (3) or more but not more than six (6) Persons exclusive of the lessee or Owner thereof or members of his family, lodging and/or meals, but shall not include a Hotel, Motel, Bed and Breakfast Establishment, Hospital, or Nursing Home.
- e) **"CLUSTER HOUSING"** means a group or groups of Dwelling Units which may be in various forms, and so located on a Lot that each Dwelling Unit may not have frontage on a public Street or Road and more than one (1) Dwelling Unit may exist on one (1) Lot. Cluster Housing development shall have frontage on a public Street.



- f) **"CONVERTED DWELLING"** means a lawfully established Single Detached Dwelling which is altered or converted, subject to Section 3.23, so as to provide up to three (3) Dwelling Units.

**"COTTAGE"** shall mean a seasonal residential Building or Structure intended to be used for recreational rest or relaxation throughout the year, excepting winter months and shall not be used or intended to be used as a primary residence and/or year-round permanent Dwelling. Without limiting the generality of the foregoing, a Cottage shall not be converted to a year-round primary residence except in those Zones where such conversion is specifically allowed.

- g) **"DUPLEX DWELLING"** means a Dwelling divided horizontally into two (2) separate Dwelling Units, each of which has an independent entrance.
- h) **"FARM DWELLING"** means a Dwelling which is Accessory to an Agricultural Use other than a Hobby Farm.
- i) **"FOUR-PLEX DWELLING"** means a Dwelling divided horizontally and vertically into four (4) separate Dwelling Units, each of which has an independent entrance from outside the Building.
- j) **"GROUP HOME-TYPE 1"** means a residential Dwelling in which three (3) to ten (10) unrelated residents live under responsible supervision consistent with the requirements of its residents. "Residents" excludes staff or receiving family. This does not include a Group Home – Type 2.
- k) **"GROUP HOME-TYPE 2"** means a residence maintained and operated primarily for: Persons who have been placed on probation under the provisions of Acts such as the Criminal Code. R.S., Chap. C-46, as amended, The Young Offenders Act. R.S., Chap. Y-1, as amended, The Ministry of Correctional Services Act, R.S.O., 1990, Chap. M.22, as amended and the Parole Act. R.S., Chap. P-2, as amended. The number of Persons residing therein shall be up to eight (8) excluding staff.
- l) **"MODULAR HOME"** means a prefabricated Single Detached Dwelling designed to be transported once only to a final location and constructed so as the shortest side of such Dwelling is not less than 6.0 metres in width.
- m) **"MOBILE HOME, DOUBLE WIDE,"** means a C.S.A. approved, factory built Dwelling occupied or designed for Occupancy on a permanent basis, towed or designed to be towed in two or more separate sections with each section on its own chassis and joined together to form one (1) Dwelling Unit and placed on a permanent foundation with or without a Basement or Cellar and connected or designed to be connected to public utilities, but shall not include a Single Wide Mobile Home or a Travel Trailer.
- n) **"MOBILE HOME, SINGLE WIDE"** means a C.S.A. approved, factory built Dwelling occupied or designed for Occupancy on a permanent basis having a Ground Floor Area of not less than sixty-five (65) m<sup>2</sup>, designed to be towed on its own chassis, notwithstanding that its running gear is or may be removed, placed or designed to be placed on permanent foundations and connected or designed to be connected to public utilities, but shall not include a Double Wide Mobile Home or a Travel Trailer.
- o) **"MULTIPLE DWELLING"** means a Building on a Lot used or designed as a residence and containing four (4) or more Dwelling Units all of which have access from a common corridor or hallway and/or an independent entrance from the outside. All of the Units in a Multiple Dwelling must be Dwelling Units, as defined in this By-law. It shall not, however, include any other Dwelling otherwise defined herein or specifically named elsewhere in this By-law.
- p) **"NON-FARM DWELLING"** shall mean a Single Detached Dwelling not Accessory to an Agricultural operation.

- q) **"PARK MODEL HOME"** means a manufactured Building used or intended to be used as a seasonal recreational Building of residential Occupancy designed and constructed in conformance with CAN/CSA-Z241 Series-M, "Park Model Trailers".
- r) **"PRIMARY DWELLING"** means the Dwelling Unit having the largest Gross Floor Area located on a Lot which an ARU is a part of or to which it is attached. The Primary Dwelling, independent of any ARU, shall meet all applicable requirements of the underlying zone. (B/L 98 of 2025)
- s) **"SEASONAL HOUSING"** means a Dwelling used or intended, adapted or designed to be used as a home, residence or sleeping place during any portion of the year except winter months by seasonal or migrant workers and/or their families. Seasonal Housing is Accessory to a labour-intensive Agricultural Use on the same Lot.
- t) **"SINGLE DETACHED DWELLING"** means a Detached Dwelling on a Lot containing only one (1) Dwelling Unit. (B/L 42 of 2012)
- u) **"SEMI-DETACHED DWELLING"** means one (1) of a pair of single Dwellings, divided vertically in whole or in part above Finished Grade, below Finished Grade, or both above and below Finished Grade. This definition includes a link home.
- v) **"STREET TOWNHOUSE"** means a Townhouse with each Unit on a separate Lot.
- w) **"TOWNHOUSE"** means the whole of a Dwelling divided vertically into three (3) or more separate Dwelling Units, each such Dwelling Unit having an independent entrance directly from outside the Building.
- x) **"TRIPLEX DWELLING"** means the whole of a Dwelling divided horizontally into three (3) separate Dwelling Units, each such Dwelling Unit having an independent entrance from the outside or from a common hallway or stairway inside the Building.

**"DEDICATED SHORT-TERM RENTAL"** means a Short-Term Rental other than a Primary Residence Short-Term Rental.

**"DWELLING UNIT"** means a room or suite of two (2) or more Habitable rooms with an independent entrance, either from outside the building or from a common corridor inside the building, in which food preparation, eating, living, sleeping, and sanitary facilities are provided for the exclusive use of its occupants. This definition does not include housekeeping units in a hotel, motel, boarding rooming or lodging house, motor home, travel trailer, or mobile home. (B/L 98 of 2025)

**"DWELLING UNIT AREA"** means the habitable area contained within the inside walls of a Dwelling Unit, excluding any Private Garage, Carport, Porch, verandah, unfinished Attic, Cellar or sun room (unless such sun room is habitable in all seasons of the year), and excluding common hallways, common stairways or other common areas.

**"EASEMENT"** means a right or privilege that one has over the lands of another, registered on title to the said lands and may pertain to access rights above, below or on the said lands.

**"ERECT"** means to build, construct, reconstruct or relocate and, without limiting the generality of the word, also includes:

- a) any preliminary operation such as excavation, infilling or draining;
- b) Altering any Existing Building or Structure by an addition, enlargement, extension or other structural change; and
- c) any work which requires a Building permit.

**"ESTABLISHED BUILDING LINE"** on a Lot that is between two (2) adjacent Lots on one side of one block within the same Zone, on which are located Existing Buildings not more than 100 metres apart, shall mean the average of the established Setbacks on the said adjacent Lots.

Existing Buildings on the Lot for which construction is being proposed may be factored into the average for determining the Established Building Line. Detached Accessory Buildings shall not be factored in determining an Established Building Line for a Main Building. (B/L 107/2010)

**"EXISTING"** means Existing on the date of passing of this By-law, legally established under the regulations in place at the time of its establishment and with respect to a Building or Structure, also means in a sound condition not requiring demolition or significant repairs or alterations or removed within the last 12 months and determined by the By-law Enforcement Officer to have been in such condition prior to its removal. (B/L 107/2010)

**"EXISTED"** shall have a corresponding meaning.

**"EXTRACTIVE USE"** means the Use of land Licensed for the removal of gravel, sand, clay, earth, shale, stone, limestone, dolostone, sandstone, marble, granite, rock or other similar substance for construction, industrial or manufacturing purposes, and includes an Aggregate Storage Area, Accessory Uses, Buildings or Structures. Permitted Accessory Uses include the blending of recovered materials that are brought to the Extractive Use.

**"FARM PRODUCE OUTLET"** means a Use, Accessory to a Permitted farm, which consists of the retail sale of Agricultural products produced on the farm where such outlet is located.

**"FARMERS MARKET"** means a Building, part of a Building, or an open area where Agricultural produce is offered or temporarily stored for retail sale on the site by more than one (1) vendor.

**"FARM PRODUCE PROCESSING ESTABLISHMENT"** means the Use of land, Buildings or Structures where Agricultural produce, including meat and poultry products, are prepared or packaged and from which such produce and products are shipped to a wholesale or retail outlet.

**"FINISHED GRADE"** means the average elevation between the highest and lowest point of the finished surface of the ground measured around the perimeter of the base of a Building or Structure exclusive of any embankment in lieu of steps.

**"FLEA MARKET"** means the occasional or periodic market held in an open Outdoor Display area or in a Building or Structure, where groups of individual sellers display and offer goods for sale to the public, but does not include a Garage Sale.

**"FLOOR AREA, GROSS"** in the case of a Dwelling, means the sum total area of the floors excluding internal Parking Areas in the Building or Buildings on a site measured from the exterior walls or from the centre line of common walls separating the Buildings provided that where the floor area is within a roofed Structure without exterior walls the Gross Floor Area shall be the area covered by the roof, or in the case of a Building other than a Dwelling, means the aggregate of the area of all floors devoted to retail sales, customer service and/or Office Use measured from the outside face of exterior walls but shall not include storage or mezzanine areas, mechanical rooms, common halls, stairwells, garbage and electrical rooms and parking Structures.

**"FLOOR AREA, GROUND"** means the area of a Building or Structure measured from the outside of its exterior walls at Grade and exclusive of any Attached Accessory Building, terrace, unenclosed sun room, Deck, Porch or verandah.

**"FORESTRY"** means the proper implementation of harvest, renewal and maintenance activities known to be appropriate for the forest and environmental conditions under which they are being applied and that minimize detriments to forest values including significant ecosystems, important fish and wildlife habitat, soil and water quality and quantity, forest productivity and health and the aesthetics and recreational opportunities of the landscape.

**"FOUR SEASON CAMPGROUND & RECREATION FACILITY"** shall mean a Private Park which includes a Campground, as well as facilities for Active and Passive Recreation. Such a

facility may also include Accessory commercial uses that serve only the needs of the users of the facility.

**"FUNERAL HOME"** means a Building or Structure designed for the purpose of furnishing funeral supplies and services to the public and includes facilities intended for the preparation of the dead human body for interment or cremation and may include a chapel for funeral purposes.

**"FURTHER CONTRAvene"** means the making of an addition to an Existing Non-Complying Building or Structure, any part of which addition does not comply with the required Setbacks or any other provision of this By-law.

**"GARAGE SALE"** means an occasional sale, held by the occupants of a Dwelling Unit on their own premises, of household goods and not merchandise which was purchased for resale or obtained on consignment.

**"GARDEN CENTRE"** means the Use of land, Buildings or Structures for the purpose of buying, selling and raising plants, shrubs and trees and includes the Outdoor Display, storage and sale of products generally used for landscaping and gardening purposes.

**"GAS BAR"** means one (1) or more fuel pumps for the sale of motor fuels and related products for Motor Vehicles, together with any necessary Gasoline Pump Islands, light standards, Propane Transfer Facility, kiosk, concrete aprons, Canopy, storage tanks and related facilities required for the dispensing of fuel.

**"GAS COMPRESSOR STATION"** means the Use of land, Buildings or Structures for the storage, regulation of flow and distribution of natural gas.

**"GASOLINE PUMP ISLAND"** means the portion of a Lot where a pump or pumps used to transfer fuel from storage tanks to Motor Vehicles is (are) situated.

**"GASOLINE RETAIL FACILITY"** means premises where the retail sale of fuel or lubricants for Motor Vehicles constitutes either the sole Use, such as a Gas Bar, or an Accessory Use, such as a Gasoline Pump Island or Propane Transfer Facility. This definition shall not include a Motor Vehicle Service Establishment.

**"GAZEBO"** means an Accessory Structure that consists of a platform and roof but no walls and that is unenclosed except that a wire-mesh bug screen, benches and/or railings around its perimeter and such posts as are reasonably necessary to hold the roof erect shall be permitted. (B/L 90/04)

**"GIFT SHOP"** means a Retail Store specializing in the sale of ornaments, cards, magazines and confectioneries.

**"GOLF COURSE"** means a public or private area designed and operated primarily for the purpose of playing golf excluding a Miniature Golf Course.

**"GOLF COURSE, MINIATURE"** means a Use which provides facilities designed and operated primarily for what is commonly known as miniature golf but does not include a Golf Driving Tee or Range or a Golf Course as defined herein.

**"GOLF DRIVING TEE OR RANGE"** means a Use which provides facilities designed and operated primarily for the practicing of golf shots but does not include Miniature Golf Courses or Golf Courses as defined herein.

**"GRAIN ELEVATOR"** means a Building or Structure used for the storage of grain.

**"GROUP HOME-TYPE 1"** see **"DWELLING"**.

**"GROUP HOME-TYPE 2"** see **"DWELLING"**.

**"GUEST ROOM"** means a room or suite of rooms which contain no facilities for cooking or for the installation of cooking equipment and which is used or designed for gain or profit by providing accommodation to the travelling or vacationing public.

**"HABITABLE ROOM"** means a room within a Dwelling Unit designed to provide living, dining, sleeping, bathroom or kitchen accommodation for Persons. This definition shall not include any Private Garage, Carport, Cellar, unheated Porch or verandah, unfinished Attic, unfinished Basement, or any space used for the service and maintenance of a Dwelling or for vertical travel between storeys.

**"HEALTH/RECREATIONAL FACILITY"** means a Private Club or public facility (athletic, health or recreational), including Uses such as reducing salons and weight control establishments, game courts, exercise equipment, locker rooms, jacuzzi and/or sauna and pro shop.

**"HEIGHT"** means **"BUILDING HEIGHT"**, when referring to a Building, and in all other cases, where no method for determining Height is described, shall mean the vertical distance between Finished Grade and the highest vertical point of the Structure, Sign, fence, Planting Strip or other object.

**"HOBBY FARM"** means a Livestock Facility with a Livestock Housing Capacity of no greater than four (4) Livestock Units or fifty (50) animals, whichever is less.

**"HOLDING PROVISIONS"** can be applied to lands to delay their development until specific conditions have been fulfilled. The Planning Act, as amended, enables Council to place these restrictions on the Use of land. Holding provisions are depicted by the letter (H), which can be added as a suffix to any Zone symbol. The Council will remove the (H) symbol, once conditions for the proper development of the affected lands are satisfied.

**"HOME FOR THE AGED"** means a Building, Structure or Portion thereof operated as an Approved Home for the Aged or Rest Home established and maintained by the Municipality or jointly by one or more municipalities of the County of Lambton and operated under a board of management for accommodation and amenities for senior citizens in return for compensation. A Home for the Aged is subsidized by the Province under a service agreement with the Crown. A Home for the Aged shall not include a public or Private Hospital, Nursing Home or Group Home.

**"HOME OCCUPATION"** means an Accessory Use to a Dwelling Unit, owned by and employing at least one of the permanent residents of that Dwelling Unit, to conduct one or more full-time or part-time occupations or business activities. This definition shall include a Bed & Breakfast and a Clinic. (B/L 107/2010)

**"HOSPITAL"** means any institution, Building or other premises or place established for the treatment of Persons afflicted with or suffering from sickness, disease or injury or for the treatment of convalescent or chronically ill Persons that is Approved as a public Hospital. This definition shall also include a **"PRIVATE HOSPITAL"**, which means a Dwelling in which four (4) or more patients are or may be admitted for treatment, other than an independent health facility, institution for the reclamation and cure of habitual drunkards, a children's residence or a lodging house.

**"HOTEL"** means a Building in which a minimum of four (4) Guest Rooms are provided for the travelling public, and may include dining and other public rooms, provided that each Guest Room may be entered from inside or outside of the Building.

**"INDUSTRIAL USE"** means the Use of land, Structures or Buildings for each or any of the following operations:

- a) the carrying on of any process of manufacture whether or not a finished article results there from;
- b) the dismantling and separating into parts of any article, machinery or vehicle, but not including a Motor Vehicle Wrecking Establishment;
- c) the breaking up of any articles, goods or machinery;
- d) the treatment of waste materials of all descriptions;

- e) the recovery and processing of sand, gravel, clay, turf, soil, rock, stone or similar substances;
- f) the repairing and servicing of vehicles, machinery and Buildings;  
and may include;
  - i) the Open Storage of goods used in connection with or resulting from any of the above operations;
  - ii) the provisions of amenities for Persons engaged in such operations;
  - iii) the sale of goods resulting from such operations; and
  - iv) any work of administration or accounting in connection with the undertaking;

and without limiting the generality of the foregoing, includes any industry particularly defined in this By-law, but does not include a "Home Occupation" or "Agricultural Home Industry".

**"INDUSTRIAL USE, DRY"** means any Industrial Use Permitted by the applicable Zone where water is only required for employee washrooms and eating facilities, cooling or pressure testing of equipment, the washing of Accessory vehicles and similar ancillary Uses and not for processing.

**"INDUSTRIAL USE, GENERAL"** means any Industrial Use other than a Service and Repair Shop, a Light Industrial Use, or an Offensive Industrial Use.

**"INDUSTRIAL USE, LIGHT"** means any Industrial Use in which the Building or the Structure thereby occupied or employed, the processes carried on, the material used or stored, the machinery employed and the transportation of materials, goods and commodities to and from the premises will not cause injury to or prejudicially affect the amenity of the locality by reason of the appearance of such Building, Structure or materials or by reason of the emission of noise, vibration, smell, fumes, smoke, vapour, steam, soot, ash, dust, waste paper, waste products, grit, oil or otherwise. Light Industrial Uses shall not include the dismantling and separating into parts of any article, machinery or vehicle; the treatment of waste materials of all descriptions; and the winning, processing or storage of sand, gravel, soil, rock, stone or similar substance.

**"INDUSTRIAL USE, OFFENSIVE"** means any business or industry which by reason of the process involved or the method of manufacture or the nature of the material or goods used, produced or stored is likely to cause or causes by reason of destructive gas or fumes, dust, objectionable odour, noise or vibration, or unsightly storage of goods, wares, merchandise, salvage, junk, waste or other material, a condition which may be or become hazardous or injurious as regards health or safety or which prejudices the character of the neighbourhood or interferes with or may interfere with the normal enjoyment of any land, Building or Structure.

**"INSTITUTIONAL USE"** means the Use of any land and/or Building or part thereof by a government, educational, charitable or non-profit organization in the carrying out of its function and without limiting the generality of the foregoing, shall include municipal Offices, Libraries, fire halls, Churches, Hospitals, Schools, Community Centres, Private Clubs and Assembly Halls.

**"JUNK YARD"** shall have the same meaning as "Salvage Yard".

**"KENNEL"** means any premises on which four (4) or more domesticated animals over four (4) months of age are kept, bred, trained, or boarded and may be kept for sale.

**"LABORATORY"** means a Building, or part thereof, used for scientific, medical and/or research purposes.

**"LANDSCAPED OPEN SPACE"** means the open, unobstructed space, on a Lot, accessible by walking from the Street on which the Lot is located and which is maintained and suitable for the growth and maintenance of grass, flowers, bushes, trees and other landscaping. This definition

may include any surfaced walk, patio, or similar area provided that such surfaced walk, patio, or similar Structure is not more than 40% of the Landscaped Open Space area, but shall not include any driveway or ramp, whether surfaced or not, nor any curb, retaining wall, or any Parking Area; nor any open space beneath or within a Building or Structure.

**"LANE"** means a private thoroughfare which affords only a secondary means of access for vehicular traffic to abutting Lots and which is not intended for general traffic circulation.

**"LAUNDROMAT"** means an establishment containing one (1) or more washers, and could include drying, ironing, finishing and incidental equipment, provided that only water, soaps and detergents are used and provided that no such operation shall emit any noise or vibrations which cause a nuisance or inconvenience within or without the premises. This definition may include a self-service coin operated Laundromat.

**"LAUNDRY PLANT"** means a Building or a Structure in which the business of a laundry is conducted in which only water and detergent is used, and where the drying, ironing and finishing of such goods are conducted.

**"LIBRARY"** means a Library, branch Library or distribution station established as a public Library by by-law by Council or the County and the trustees of an improvement district or established under the Public Libraries Act or a predecessor.

**"LICENSED"** means Licensed by an appropriate authoritative body as required under the Act or Statute, which legislates such establishment requiring licensing.

**"LIVESTOCK"** means farm animals kept for Use, for propagation, or intended for profit or gain, and without limiting the generality of the foregoing includes dairy and beef cattle, swine, poultry, horses, goats, sheep, ratites, fur-bearing animals, deer and elk, game animals, birds and other animals identified in Appendix "A", Table 1. (B/L 19 of 2007)

**"LIVESTOCK FACILITY"** means one or more Buildings or Structures designed, used or intended for housing, feeding or keeping Livestock including anaerobic digesters, manure transfer facilities and Manure Storages. Portions not storing manure or not occupied by Livestock long enough for substantial amounts of manure to accumulate are not subject to MDS I or MDS II measurements. (B/L 19/2007)

**"LIVESTOCK HOUSING CAPACITY"** means the number of Livestock that can be accommodated by all Livestock Facilities on a Lot at any one time, including those that are empty but able to house Livestock. (B/L 19/2007)

**"LIVESTOCK, LARGE"** means any Livestock of a type of which an adult equals more than one fifteenth of a Nutrient Unit. (B/L 107/2010)

**"LOADING SPACE"** means an off-Street space on the same Lot as the Building, or contiguous to a group of Buildings, for the temporary parking of a Commercial Motor Vehicle while loading or unloading merchandise or materials, and which abuts a Street, Lane, or other appropriate means of access. The provision of Loading Spaces shall be in accordance with **Section 3.26**.

**"LOT"** means land within a registered plan of subdivision (but not including plans deemed not to be registered pursuant to Section 50(4) of The Planning Act, R.S.O. 1990, Chap. P. 13, as amended) or any land that may be legally conveyed under the exemption provided in clause (b) or (f) of subsection 3 or clause (a) or (f) of subsection 5 of Section 50 of The Planning Act, R.S.O. 1990, Chap. P. 13 as amended, the boundaries of which are recorded in the Registry Office for the Registry Division of the County of Lambton. (B/L 19 of 2007)

a) **"CORNER LOT"** means a Lot, situated at the intersection of and abutting upon two (2) or more Streets, provided that the angle of intersection of such Streets is not more than one hundred and thirty-five (135) degrees.

b) **"INTERIOR LOT"** means any Lot having Street Access, other than a Corner Lot.

- c) **"THROUGH LOT"** means an Interior Lot having Street Access on two (2) or more Street Lines, other than a Corner Lot.

**"LOT AREA"** means the total horizontal area within the Lot Lines of a Lot, except that for Lots for Residential Uses in an Environmental Protection – Lakeshore (EP-L) or Hazard (H) Zone, Lot Area shall exclude the horizontal area between the toe and top of an embankment of thirty (30) degrees or more from the horizontal, unless otherwise specified in this By-law.

**"LOT COVERAGE"** means that percentage of the Lot Area covered by the perpendicular projections onto a horizontal plane of the area of all Buildings and Structures on the Lot. Lot Coverage shall not include Balconies, Canopies and overhanging eaves provided none of the foregoing are less than 2.4 metres above Finished Grade. Lot Coverage shall not include private Decks (Unenclosed) and Private Swimming Pools.

**"LOT DEPTH"** means the horizontal distance between the Front and Rear Lot Lines. If the Front and Rear Lot Lines are not parallel, Lot Depth means the length of a straight line joining the middle of the Front Lot Line with the middle of the Rear Lot Line. If there is no Rear Lot Line, Lot Depth means the length of a straight line joining the middle of the Front Lot Line with the apex of the triangle formed by the Side Lot Lines.

**"LOT FRONTAGE"** means the horizontal distance between the Side Lot Lines, measured perpendicularly from a line joining the middle of the Front and Rear Lot Lines and at a point thereon, a distance equal to the minimum Front Yard Depth required by this By-law. Where there is no Rear Lot Line, Lot Frontage means the horizontal distance between the Side Lot Lines, measured perpendicularly from a line joining the middle of the Front Lot Line with the apex of the triangle formed by the Side Lot Lines and at a point thereon, a distance equal to the minimum Front Yard Depth required by this By-law. Lot Frontage shall not include the extent to which a Lot abuts an unopened Street Allowance or the end of a Street, other than a Street that terminates in a cul-de-sac.

**"LOT LINE"** means any boundary of a Lot or the vertical projection thereof. There shall be deemed to be two (2) Lot Lines in cases where a Lot Line changes by a direction that is less than 135°. There shall be deemed to be one continuous Lot Line in cases where the change in direction is 135° or greater.

- a) **"FRONT LOT LINE"** means in the case of an Interior Lot, the line dividing the Lot from the Street. In the case of a Corner Lot, the shorter Lot Line abutting a Street shall be deemed the Front Lot Line. In the case of a Through Lot or a Corner Lot whose Exterior Side Lot Lines are the same length, the Lot Line where the principle access to the Lot is provided shall be deemed to be the Front Lot Line.
- b) **"REAR LOT LINE"** means in the case of a Lot having four (4) or more Lot Lines, the Lot Line farthest from and opposite to the Front Lot Line. If a Lot has less than four (4) Lot Lines, there shall be deemed to be no Rear Lot Line. On a Through Lot, all Street Lines other than the Front Lot Line shall be Rear Lot Lines. (B/L 107/2010)
- c) **"SIDE LOT LINE"** means a Lot Line other than a Front or Rear Lot Line, and shall include Interior Side Lot Line and Exterior Side Lot Line.
- d) **"EXTERIOR SIDE LOT LINE"** - on a Corner Lot, means the longer Lot Line abutting a Street.
- e) **"INTERIOR SIDE LOT LINE"** - means a Side Lot Line other than an Exterior Side Lot Line.

**"LUMBER YARD"** means the Use of land, Buildings or Structures for the purpose of the buying, selling and Open Storage of wood and wood products and lumber but does not include any manufacturing or processing Uses.

**"MANURE STORAGEES"** as listed in Appendix "A", Table 5, means land, Buildings or Structures designed, used or intended to be used as permanent storages for manure or



“digestate” produced from an anaerobic digester. It does not include manure transfer facilities, anaerobic digesters or temporary field storages. (B/L 19 of 2007)

**“EARTHEN MANURE STORAGE AREA”** means any excavated pit used as a Manure Storage Area where manure is stored in contact with bare soil or is separated from bare soil by only a liner.

**“MARINA”** shall mean a Commercial Use where boats are stored for rent or hire, and/or where boats are stored for the convenience of the owner of said boat, and/or where boats, boat motors, or boat accessories are sold, repaired or refueled and may include a Building or Structure for the sale of such accessories or refreshments, but shall not include a private dock Accessory to a Dwelling, nor shall Commercial or manufacturing establishments not adjacent to a navigable Watercourse be included.

**“MARINE SALES AND SERVICE ESTABLISHMENT”** means a Building and/or land used for the Outdoor Display and sale of new and/or second-hand boats and watercraft, and may include the servicing, repair, and cleaning, of such, and the sale of accessories and related products.

**“MAXIMUM ENCROACHMENT”** means the greatest distance a Structure may be built into a Required Front, Rear or Side Yard.

**“METEOROLOGICAL MAST”** means a separate, guyed tower having instruments mounted thereon for the purpose of assessing a site’s wind characteristics on a temporary basis of up to three years or for assessing the performance of a wind turbine or farm once erected. (B/L 104/07)

**“MINIMUM DISTANCE SEPARATION”** or **“MDS”** shall mean the setbacks that non-Agricultural Uses must meet from Livestock Facilities (MDS I) and that Livestock Facilities must meet from non-Agricultural Uses (MDS II) as required in Section 5.2 of this By-law and calculated in Appendix “A” to this By-law. (B/L 19 of 2007)

**“MOBILE HOME PARK”** means a parcel of land containing two (2) or more Mobile Home Sites and which is under single management and ownership.

**“MOBILE HOME, DOUBLE WIDE”** see **“DWELLING”**.

**“MOBILE HOME, SINGLE WIDE”** see **“DWELLING”**.

**“MOBILE HOME SALES ESTABLISHMENT”** means land, Building or Structure used for the sale and Outdoor Display of new Mobile Homes, Modular Homes, and Travel Trailers and may include the servicing and repair of such Structures and vehicles, but shall not include any other Uses defined in this By-law.

**“MOBILE HOME SITE”** means a parcel of land within a Mobile Home Park occupied by or intended for Occupancy by one (1) Single-Wide Mobile Home, Double-Wide Mobile Home or Park Model Home together with all Yards and Open Space required by this By-law.

**“MODULAR HOME”** see **“DWELLING”**.

**“MOTEL”** means a Building, part of a Building or group of Buildings wherein accommodation without private cooking or housekeeping facilities is provided for the travelling public, but may include dining rooms and other public rooms. Each Guest Room or sleeping room may be entered from the exterior of the Building. Sanitary facilities shall be included for each Guest Room or suite.

**“MOTOR HOME”** means a self-propelled recreational vehicle capable of being used for the temporary sleeping or eating accommodation of Persons.

**“MOTOR VEHICLE”** means an automobile, motorcycle, all-terrain vehicle and any other vehicle propelled or driven otherwise than by muscular power; but does not include other Motor

Vehicles running only upon rails, or a farm tractor, self-propelled implement of husbandry or road-building machine.

**"MOTOR VEHICLE, COMMERCIAL"** means a Motor Vehicle having permanently attached thereto a truck or delivery body and includes ambulances, hearses, casket wagons, fire apparatus, buses and tractor-trailers designed for hauling purposes on the highway.

**"MOTOR VEHICLE REPAIR ESTABLISHMENT"** means a Building and/or land used for the servicing, repair, cleaning, polishing, lubricating and greasing of Motor Vehicles and may include vehicular body repair and re-painting, but shall not include any other Motor Vehicle Use defined in this By-law.

**"MOTOR VEHICLE SALES ESTABLISHMENT"** means a Building and/or land used for the Outdoor Display and sale of new and/or second-hand Motor Vehicles and may include the servicing, repair, cleaning, polishing and greasing of Motor Vehicles, the sale of Motor Vehicle accessories and related products and the leasing or renting of Motor Vehicles, but shall not include any other Motor Vehicle Use defined in this By-law.

**"MOTOR VEHICLE SERVICE ESTABLISHMENT"** means a Building and/or land used for the sale of fuels for Motor Vehicles and may include the servicing, repair, cleaning, polishing and greasing of Motor Vehicles and the sale of Motor Vehicle accessories and related products, but shall not include any other Motor Vehicle Use defined in this By-law.

**"MOTOR VEHICLE WASHING ESTABLISHMENT"** means a Building and/or land used for the washing or cleaning of Motor Vehicles including a self service or conveyor operation and may include the sale of fuels to Motor Vehicles, but shall not include any other Motor Vehicle Use defined in this By-law.

**"MOTOR VEHICLE WRECKING ESTABLISHMENT"** means a Building and/or land used for the wrecking or dismantling of Motor Vehicles and for the Open Storage and sale of scrap material, salvage and parts obtained there from, but shall not include any other Motor Vehicle Use defined in this By-law.

**"MULTIPLE DWELLING"** see **"DWELLING"**.

**"MUNICIPAL DRAIN, CLOSED"** means an "Open Municipal Drain", located entirely within the ground and designed, used, or intended for Use for the conveyance of precipitation.

**"MUNICIPAL DRAIN, OPEN"** means any "drainage work" subject to the Drainage Act, R.S.O. 1990, Chap. D-17, as amended, which includes a drain constructed by any means including the improving of a natural Watercourse, and includes the works necessary to regulate the water table or water level within or on any lands or to regulate the level of the waters of a drain, reservoir, lake or pond, and includes a dam, embankment, wall, protective works or any combination thereof.

**"MUNICIPALITY"** means the Corporation of the Town of Plympton-Wyoming.

**"NON-COMPLYING"** means a Permitted Use which does not comply with one or more provisions of this By-law for the Zone in which such Building or Structure is located on the date of passing of this By-law or amendments thereto.

**"NON-CONFORMING"** means a lawfully Existing Use, Building or Structure prohibited by this By-law in the Zone in which it is situate.

**"NON-FARM DWELLING"** see **"DWELLING"**.

**"NURSERY"** means the Use of land, Buildings or Structures or part thereof where trees, shrubs, sod or plants are grown or stored for the purpose of transplanting, for Use as stocks for building or grafting or for the purpose of retail or wholesale, together with the sale of soil, planting materials, fertilizers and similar materials (including Outdoor Display and Open Storage) and may include the storage of necessary machinery and vehicles used in connection

with such business. Landscaping and gardening supplies may also be kept or be offered for sale or rent.

**"NURSING HOME"** as defined in The Nursing Homes Act, R.S.O. 1990, Chap. N.7, as amended, means any premises maintained and operated for Persons requiring nursing care or in which such care is provided to two (2) or more unrelated Persons, but does not include any premises falling under the jurisdiction of The Homes for the Aged and Rest Homes Act, R.S.O. 1990, Chap. H.13, as amended, the Private Hospitals Act, R.S.O. 1990, Chap. P.24, as amended and the Public Hospitals Act, R.S.O. 1990, Chap. P.40, as amended.

**"NUTRIENT UNIT"** means a measure based on nutrient quantities for comparing sizes of Livestock Facilities of differing Livestock types as listed in Appendix "A", Table 1. (B/L 19 of 2007)

**"OCCUPANCY"** means to reside in as Owner or tenant on a permanent or temporary basis.

**"OCCUPANT LOAD"** as defined in the Ontario Building Code Act, R.S.O. 1990, Chap. B.13 as amended, means the number of Persons for which a Building, or part thereof, is designed.

**"OFFICE"** means a Building or part thereof designed, intended or used for the practice of a profession, the carrying on of a business, and/or the conduct of public administration, but shall not include a Clinic.

**"OPEN DRAINAGE DITCH"** means a man made depression dug into the earth, with well defined banks and a bed at least 0.6 metres below the surrounding land, serving to give direction to a current of water.

**"OPEN SPACE"** means an unoccupied space open to the sky except such land as is used or required for parking purposes by this By-law, and shall include recreation facilities, landscaped areas, patios, and walkways.

**"OPEN STORAGE"** means the storage of goods, merchandise, or equipment outside of a Building or Structure on a Lot or portion thereof.

**"OUTDOOR DISPLAY"** means an area set aside outside of a Building or Structure used in conjunction with a business located within the Building on the same property, for the display, rental and/or sale of goods, materials, vehicles or equipment.

**"OWNER"** means the Person who holds legal title to a piece of property or has an equitable interest in the same.

**"PARK"** means an area, consisting largely of Open Space, which may include a recreational area, playground, play field or similar Use, but shall not include a Mobile Home Park or Campground.

a) **"PUBLIC PARK"** means a Park owned or controlled by the Corporation or by any Ministry, board, Commission or Authority established under any statute of Ontario or Canada.

b) **"PRIVATE PARK"** means a Park other than a Public Park.

**"PARK MODEL HOME"** see **"DWELLING"**.

**"PARKING AREA"** means an area or Structure provided for the parking of Motor Vehicles and includes any related Aisles, Parking Spaces or driveways, accessible to or from a Street or Lane but shall not include any part of a Street. This definition may include a Private Garage.

**"PARKING LOT"** means any Parking Area that functions independently as a separate operation such as a commercial or municipal lot and shall not include a Parking Area Accessory to a Permitted Use on the same Lot.

**"PARKING SPACE"** means a portion of a Parking Area, exclusive of any Aisles or driveways, which may be used for the temporary parking or storage of a Motor Vehicle, accessible from an Aisle, Street or Lane.

**"PASTURE AREA"** means a contiguous area of land not less than 0.4 hectare in area, exclusive of Buildings, Structures, lawn, driveways and the like, which is available for the grazing of Livestock.

**"PERMITTED"** means Permitted by this By-law.

**"PERSON"** means any human being, association, firm, partnership, corporation, agent or trustee, and the heirs, executors or other legal representative or a Person to whom the context can apply according to law.

**"PERSONAL SERVICE ESTABLISHMENT"** means a Building, or a part thereof, in which Persons are employed in furnishing services and otherwise administering to the individual and personal needs of Persons, and including premises such as, but not necessarily limited to, a barber, hairdresser, beautician, tailor, dressmaker, Laundromat, Dry Cleaning and laundry Depot, suntanning shop and a formal rentals shop but shall not include a body massage, body piercing, tattooing or Adult Entertainment Parlour. The sale of merchandise shall be Permitted only as an Accessory Use to the personal service provided.

**"PETROLEUM WELL"** means a hole drilled into a geological formation of Cambrian or more recent age for the purpose of oil or gas exploration or production, the storage of oil, gas or other hydrocarbons in a geological formation, the disposal of oil field fluid in a geological formation, solution mining or geological evaluation or testing, but does not include a hole where no oil or gas is encountered that is drilled for the production of fresh water.

**"PETROLEUM WORK"** means a pipeline or other Structure or equipment that is used in association with a Petroleum Well.

**"PLACE OF ENTERTAINMENT"** means a motion picture or other Theatre, Auditorium, billiard or pool room, bowling alley, ice or roller skating rink, or dance hall, but does not include any other place of entertainment or recreation otherwise defined or classified in this By-law.

**"PLANTING STRIP"** means an area which shall be used and maintained for no purpose other than planting a continuous unpierced hedgerow of evergreens or shrubs. The hedgerow may be adjacent to the Lot Line or portion thereof for which such Planting Strip is required. The remainder of the Planting Strip shall be used for no purpose other than planting shrubs, flowers, grass or similar vegetation.

**"PLANTING STRIP WIDTH"** means the least horizontal dimension of a Planting Strip measured perpendicularly to the Lot Line adjoining such Planting Strip.

**"PORCH"** means a covered entrance, either enclosed or unenclosed, to a Building.

**"POULTRY PROCESSING PLANT"** means the Use of a Building or Structure for the slaughtering, processing, manufacturing, or packaging of poultry or poultry products and may include as an Accessory Use the wholesale or retail sale of poultry or poultry products.

**"PRE-EXISTING SHORT-TERM RENTAL"** means a lawfully existing Short-Term Rental whose use as a Short-Term Rental is prohibited as of the date of passing of Zoning By-Law 121 of 2023 but permitted though section 34(9) of the *Planning Act*.

**"PRIMARY DWELLING"** means a Dwelling owned by a natural person, either alone or jointly with others, where the person is ordinarily resident.

**"PRIMARY RESIDENCE SHORT-TERM RENTAL"** means a Short-Term Rental being offered in a Dwelling where the Primary Resident is permanently residing while the Premises is being Used or operated as a Short-Term Rental, or an Accessory Second Dwelling on the same property as a Dwelling where the Primary Resident is permanently residing while the Premises is being Used or operated as a Short-Term Rental.

**“PRINTING ESTABLISHMENT”** means an establishment used for the blueprinting, engraving, stereotyping, electro-typing, printing or typesetting, and shall include a Duplicating Shop and a letter-shop.

**“PRIVATE CLUB”** means a Building or part of a Building used as a meeting place for members of a chartered organization and shall include a lodge, a fraternity or sorority house, and a labour union hall.

**“PRIVATE GARAGE”** means an Accessory Building or Structure, Attached to or Detached from a Dwelling, which is used for the sheltering of Permitted Motor Vehicles and storage of household equipment incidental to the residential Occupancy and in which there are no facilities for the repairing or servicing of vehicles for gain or profit. This definition may include a Carport or other open shelter.

**“PROCESSED GOODS INDUSTRY”** means a Building or part thereof used by textiles, leather and rubber industries; plastics and synthetic resins industries; paper and wood products industries; metal products industries; oil and coal by-products industries; chemical products industries; and non-metallic products industries. Processed Goods Industries exclude pulp and paper industries and primary metal industries.

**“PROPANE TRANSFER FACILITY”** means a facility at a fixed location having not more than one (1) storage container and such container shall not have an aggregate propane storage capacity in excess of 50,000 litres.

**“PUBLIC RECREATIONAL USE”** means the Use of land, water and/or Buildings for the purpose of Passive and Active Recreation, as defined in this By-law, owned or controlled by the Corporation or by any Ministry, board, Commission or Authority established under any Statute of Ontario or Canada.

**“PUBLIC USE, NON-RECREATIONAL”** means a Building, Structure or Lot used for public services by the Corporation or the County, any local board of either the Corporation or the County, a Conservation Authority established by the Government of Ontario, or any Ministry or Commission of the Government of Ontario or Canada.

**“PUBLIC GARAGE”** means a Non-Recreational Public Use where publicly owned Motor Vehicles such as road maintenance equipment are stored, repaired and/or maintained.

**“PUBLIC UTILITY”** means any water works, gas works, electric heat, light or power works, telegraph or telephone lines and works for the transmission of gas, oil, water or electrical power or energy or any similar works supplying the general public with necessities or conveniences. This definition excludes any processing, manufacturing, generation or like facility or process as well as any site where on-site personnel are employed on a regular basis. (B/L 107/2010)

**“QUARRY”** means the Licensed Use of land or land under water from which unconsolidated aggregate is being or has been excavated by means of an open excavation to supply material for construction, industrial or manufacturing purposes, and that has not been rehabilitated and may include an Aggregate Storage Area, but does not mean land or land under water excavated for a Building or Structure on the excavation site, and does not include a Wayside Quarry.

**“RECREATION, ACTIVE”** means the Use of land, water and/or Building for the purpose of organized active leisure activities requiring the erection of Buildings or the alteration of topography and shall include an arena, a sports field, and a Golf Course.

**“RECREATION, COMMERCIAL”** means the commercial Use of land and/or Buildings for the purpose of recreation but shall not include a Place of Entertainment.

**“RECREATION, PASSIVE”** means the Use of land and/or water for the purpose of passive leisure activity and shall include a Park, a garden, a picnic area and the like, as well as a play lot with activity equipment for children.

**"RENOVATION"** means the replacement, repair and restoration of land, Building or Structure to good condition but shall not include its Replacement.

**"REPAIR AND RENTAL ESTABLISHMENT"** means a business engaged in maintaining, repairing, installing and renting articles and equipment for household, personal, construction and Industrial Use such as: radios and television; refrigerators and air conditioners; appliances; watches, clocks and jewelry; upholstery and furniture repair; and power tools, mobile construction equipment and moving equipment, for which Open Storage is Permitted. This does not include any other Use specifically referred to or defined in this By-law.

**"REPLACEMENT"** when used in reference to a Building or Structure or part thereof, means the removal and rebuilding, repairing or restoring of more than 25% of the total Building or Structure as it Existed on the date of passing of this By-law and shall include any Structural Alteration except that which is necessary to integrate the supporting elements of an Existing Building or Structure with those of an addition.

**"RESEARCH AND DEVELOPMENT ESTABLISHMENT"** means a Building or part thereof used by raw material development and testing firms; processed products development and testing firms; and chemical and biological products development and testing firms.

**"RESOURCE EXTRACTION"** means the Use of land for the drilling, production from the ground, and storage of, natural gas, brine or salt but excluding the refining of said products. This is separate from Petroleum Well as defined herein.

**"RESTAURANT"** means a Building or part of a Building where food is prepared and offered or kept for retail sale to the public for consumption either on or off the premises and includes such Uses as a cafe, cafeteria, ice cream parlour, tea or lunch room, dairy bar, donut shop, coffee shop, snack bar or refreshment room or stand. This definition shall not include a Drive-In Restaurant.

**"RESTAURANT, DRIVE-IN"** means an establishment where food is offered for sale or sold to the public for consumption, such establishment being designed for consumption of the food within a Motor Vehicle parked in a Permitted Parking Space on the premises of the establishment.

**"RESTAURANT, DRIVE THROUGH SERVICE FACILITY"** means an element of a Restaurant Use associated with ordering and serving food and beverages to patrons where they remain within a Motor Vehicle, and includes any associated speaker system and order board.

**"REST HOME"** means a Home for the Aged, which is also administered by a committee of management.

**"RETAIL STORE"** means a Building or part of a Building in which goods, wares, merchandise, substances, articles or things are offered or kept for retail sale to the public and shall include a grocery store.

**"RETAIL WAREHOUSE"** means a Building or part of a Building used for the storage and display of goods, merchandise, or materials and may include the carrying out of commercial transactions involving the sale of such goods, merchandise or materials by retail sale to the general public, but shall not include a grocery store or any other Use defined in specific terms herein.

**"RIDING SCHOOL"** means the commercial Use of land and buildings for the instruction of Persons in the manner of riding horses and may include the boarding or stabling of horses.

**"RIGHT-OF-WAY"** means:

- a) a right enjoyed by a Person of passing over another Person's land subject to such conditions and restrictions as are specified by grant, sanctioned by custom or by whatever other means, by virtue of which the right exists, and/or;

b) a term commonly applied to a more or less uniform strip of land used for the purposes of constructing a highway, railway, pipe line, telephone or power transmission line, etc.

**"ROAD"** means a Street as defined in this By-law.

**"SALVAGE YARD"** means a Lot, Building or Structure used for the wrecking, dismantling, storing, Open Storage or selling of second hand goods, wares or materials including, but not so as to limit the generality of the foregoing, rags, bottles, metals, clothing, furniture, paper, machinery, building materials and vehicles and parts thereof. This definition shall exclude a Motor Vehicle Wrecking Establishment.

**"SANITARY SEWER"** shall mean a system of underground conduits operated by the Corporation, another municipality or by the Ministry of the Environment, which carries sewage to a sewage treatment facility.

**"SAWMILL"** means the Use of land, Buildings or Structures for the purpose of processing logs or other unfinished wood into lumber, shingles, pallets, sawdust, firewood or related products, and may include Open Storage of such products.

**"SCHOOL"** means an elementary or secondary School under the jurisdiction of a public or separate, English-language or French-language board, a School operated on a non-profit basis and under charter granted by the Province of Ontario, or a private School.

**"SEASONAL HOUSING"** see **DWELLING"**. (B/L 107/2010)

**"SEMI-DETACHED DWELLING"** see **"DWELLING"**.

**"SERVICE AND REPAIR SHOP"** means an establishment wherein articles of goods such as appliances, furniture or similar items may be repaired or serviced. This definition shall not include any manufacturing operation or establishment used for the service or repair of Motor Vehicles.

**"SERVICE TRADE"** means an establishment, other than an Motor Vehicle Use, that provides a non-personal service or craft to the public, including, but not necessarily restricted to, a printer's shop, a tinsmith's shop, a plumber's shop, a painter's shop, a merchandise service shop, a furrier's shop, an upholsterer's shop, a Bakery, a catering establishment, a Machine Shop, or a monument engraving shop.

**"SETBACK"** means the minimum horizontal distance between a Lot Line and the nearest part of the foundation or Main Wall, whichever is nearer, of any Building or Structure on the Lot or the nearest Open Storage or Outdoor Display Use on the Lot.

**"SHOPPING CENTRE"** means a group of commercial establishments related in locations, size, and type to the trade or residential area it serves and conceived, designed, developed and managed as an interdependent and interrelated unit whether by a single Owner or tenant or by a group of Owners or tenants, acting in collaboration.

**"SHORT-TERM RENTAL"** means all or part of a legally established Dwelling that operates or offers a place of temporary residence, lodging or occupancy by way of a rental agreement or similar commercial transaction for a period of less than twenty-eight (28) consecutive nights throughout all or any part of a calendar year, but does not include a bed and breakfast establishment, motel, hotel, hospital, campground, couch surfing, or other short-term accommodations where there is no payment.

**"SHORT-TERM RENTAL LICENCE"** means the certificate issued under By-law 116 of 2023.

**"SIGHT TRIANGLE"** means the triangular space formed by the Street Lines of a Corner Lot and a line drawn from a point in one Street Line to a point in the other Street Line, each such point being a minimum distance specified in Section 3.16.4 of this By-law from the point of intersection of the Street Lines (measured along the Street Lines). Where the two Street Lines

do not intersect at a point, the point of intersection of the Street Lines shall be deemed to be the intersection of the projection of the Street Lines or the intersection of the tangents to the Street Lines.

**"SIGN"** means a name, identification, description, device, display or illustration which is affixed to or represented directly or indirectly upon a Building, Structure or Lot which directs attention to an object, product, place, activity, Person, institute, organization or business.

**"SINGLE DETACHED DWELLING"** see **"DWELLING"**.

**"STABLE SLOPE"** means the plane projecting landward from the toe of an embankment at a 3:1 (run to rise) ratio (30° angle) and terminating either at the finished grade of the land located above such embankment or at a horizontal plane, which is equal to the elevation of the finished grade of the land located above such embankment, and shall include any portion of a Lot located vertically above such plane.

**"STOCK YARD"** means the Use of land, a Building or a Structure for the temporary containment of Livestock, for a maximum of seven (7) days.

**"STORAGE DEPOT"** means an area including reservoir, silo and tank storage; hangers; open air parking; and Open Storage. Storage Depots exclude Salvage Yards, Resource Extraction operations, and Wayside Pits.

**"STOREY"** shall mean the portion of a Building, other than an Attic, Cellar or Basement, included between any floor level and the floor, ceiling or Attic above it. Any loft or mezzanine greater than 50% of the Ground Floor Area of the floor below shall be considered a separate Storey.

- a) **"ONE STOREY"** means a Building having one Storey and no loft, mezzanine or partial floor whatsoever.
- b) **"ONE AND ONE HALF STOREY"** means a Building having a loft or mezzanine not exceeding 50% of the Ground Floor Area of the floor below.
- c) **"TWO STOREY"** means a Building with two Storeys.

**"STORM SEWER"** means a pipe located entirely within the ground and designed, used, or intended for Use for the conveyance of precipitation.

**"STREET"** means a public thoroughfare intended for vehicular traffic and which is under the jurisdiction of either the Corporation, the County or the Province of Ontario. This definition shall not include any Lane or private Right-of-Way. **"STREET ALLOWANCE"** shall have a corresponding meaning.

**"STREET ACCESS"** means, when referring to a Lot, that such Lot has a Lot Line or portion thereof which is also a Street Line.

**"STREET LINE"** means the limit of the Street Allowance and is the dividing line between a Lot and a Street.

**"STREET TOWNHOUSE"** see **"DWELLING"**.

**"STRUCTURAL ALTERATION"** means the construction or reconstruction of supporting elements of a Building or other Structure. Repairs, maintenance or installations that Alter the size of the Building or involve the rearrangement or replacement of structural supporting elements are considered Structural Alterations. Structural elements include the foundation, floor joists, exterior walls, weight bearing walls and trusses.

**"STRUCTURE"** means anything that is Erected, built or constructed of parts joined together or requiring a foundation to hold it erect, but shall not include free standing walls and fences.



**"SWIMMING POOL, PRIVATE"** means a Structure located on privately owned property, used and maintained for the purpose of swimming or wading. Private Swimming Pools shall be subject to the provisions of **Section 3.3.4** of this By-law.

**"TAVERN"** means a Licensed establishment where alcoholic beverages are sold to be consumed on the premises and may or may not include the preparation and sale of food to the public for consumption on the premises.

**"TEMPORARY BUILDING"** means a Building or Structure intended for removal or demolition within a prescribed time not exceeding two (2) years as set out in a Building permit.

**"TERMINAL GRAIN ELEVATOR"** means an establishment for the storing, receiving, shipping of grain and similar Agricultural products, and includes associated Offices, weigh scales, and Accessory Uses.

**"THEATRE"** means a Building, or part thereof, used for the presentation of the performing arts.

**"TILLABLE HECTARES"** means the total area of land including pasture that can be worked or cultivated.

**"TIRE DISPOSAL SITE"** shall mean the Use of any land, Building or Structure for the receiving and permanent storage of used tires and shall include any Lot on which five thousand (5000) or more tires are stored.

**"TOP-OF-BANK"** means a line delineated at a point where the oblique plane of the slope associated with a Watercourse, meets the horizontal plane.

**"TOURIST CENTRE"** means any land, Buildings or Structures used for the purpose of providing tourist information and activities to the travelling public.

**"TOWNHOUSE"** see **"DWELLING"**.

**"TRANSMISSION TOWER"** means a Structure situated in a non-Residential Zone that is intended for transmitting or receiving television, radio, telephone or other communications signals, but shall not include an Antenna.

**"TRAVEL TRAILER"** means a vehicle designed, intended and used exclusively for travel, recreation and vacation and which is either capable of being drawn by a passenger Motor Vehicle or is self-propelled, notwithstanding that such Travel Trailer is jacked up or that its running gear is removed, and shall include tent trailers, vans, Motor Homes and similar transportable accommodation excepting a Single or Double Wide Mobile Home.

**"TRAVEL TRAILER SALES ESTABLISHMENT"** means land and/or Buildings used for the Outdoor Display for sale of Travel Trailers and includes the servicing, repair, cleaning, polishing and greasing of such vehicles and the sale of accessories and related products and the leasing or renting of such vehicles, but does not include a Motor Vehicle Sales Establishment as defined in this By-law.

**"TRIPLEX DWELLING"** see **"DWELLING"**.

**"TRUCK STOP"** means the Use of any land, Buildings or Structures upon which a business, service or industry involving the maintenance, servicing, storage or repair of Commercial Motor Vehicles is conducted or rendered including the dispensing of motor fuel or petroleum products directly into Motor Vehicles, the sale of accessories or equipment for trucks and similar Commercial Motor Vehicles. A Truck Stop may also include overnight accommodation, laundry and shower facilities for the Use of truck crews, and Restaurant facilities.

**"TRUCK TRANSPORT TERMINAL"** means a Building, Structure, or Lot used for the Open Storage, repairing, or dispatching of Commercial Motor Vehicles or trailers and may include a Bonded Warehouse.

**"TYPE A LAND USES"** include Industrial (excluding M4 Zones), Rural Commercial C3 Zones) and Passive Recreation Uses and/or Zones Permitting such Uses and shall also include retail

and office areas associated with a Nursery or Commercial Greenhouse. (B/L 107/2010) For the purposes of MDS I a dwelling or up to three new non-Agricultural Lots are also Type A Land Uses. For the purposes of MDS II, Dwellings and residential Uses not recognized as residential areas in the Town Official Plan, or Cemeteries located in an Agricultural Zone are also Type A Land Uses. (B/L 19 of 2007)

**"TYPE B LAND USES"** include Institutional, Active Recreation and Commercial (excluding C3 Zones) Uses and/or Zones Permitting such Uses. For the purposes of MDS I, Cemeteries, a Building with three or more Dwelling Units, expansion of a settlement are, more than three new non-Agricultural Lots, Zones for residential Use, or a consent that would result in four contiguous residential Lots are also Type B Land Uses. For the purposes of MDS II, Cemeteries not in an Agricultural Zone and areas specifically designated in the Town Official Plan as residential or settlement areas are also Type B Land Uses. (B/L 19 of 2007)

**"USE"** where it appears as a noun, means the purpose for which a Lot, Building or Structure, or any combination thereof is designed, arranged, occupied or maintained. **"USES"** shall have a corresponding meaning.

**"UTILITY SERVICE BUILDING"** means a Building used in connection with the supplying of Public Utilities including a water and sewage pumping station, a water storage reservoir, a gas regulator Building, a hydro sub-station, a telephone exchange Building or similar Buildings.

**"VALUE ADDED INDUSTRY"** means a business or activity carried out on an Agricultural Lot by Persons residing on the Lot. Such business or activity adds value or further processes a commodity or by-product produced by the main Agricultural Operation or uses such as the primary ingredient or material in a product produced on the site. It shall not include any processes or materials with significantly greater potential to cause site contamination than normal Agricultural activities. (B/L 107/2010)

**"WALL, MAIN"** means an outside wall of a Building which supports a roof and shall include a wall under a gable end.

**"WAREHOUSE"** means a Building or Structure or part thereof used or intended to be used for the storage and display of goods, merchandise or materials, and may include the carrying out of commercial transactions involving the sale of such goods, merchandise and materials solely by wholesale.

**"WAREHOUSE, BONDED"** means a Warehouse, certified by the Federal government and guaranteed by a bonding agency, where goods may be stored until duties or taxes are paid.

**"WASTE DISPOSAL SITE"** means any land upon, into, in or through which, or Building or Structure in which, waste is deposited, disposed of, handled, stored, transferred, treated or processed, and any operation carried out or machinery or equipment used in connection with such depositing, disposal, handling, storage, transfer, treatment or processing. Waste includes ashes, garbage, refuse, domestic waste, industrial waste or municipal refuse.

**"WATERCOURSE"** means any natural or artificial stream, river, creek, ditch, including an Open Drainage Ditch, channel, canal, culvert, drain, gully or ravine in which water flows in a definite direction or course, either continuously or intermittently, and has a definite channel, bed and banks and includes any area adjacent thereto subject to inundation by reason of flood water and shall include Lake Huron.

**"WAYSIDE PIT" OR "WAYSIDE QUARRY"** means a temporary pit or Quarry opened and used by a public Road authority solely for the purpose of a particular project or contract of Road construction and not located on the Road Right-of-Way.

**"WHOLESALE ESTABLISHMENT"** means any establishment that sells merchandise to others for resale and/or to industrial or commercial users.

**"WIND FARM"** means a Lot having Wind Turbines located thereon that meet the criteria for defining a Lot as a Wind Farm under Sections 3.31.1 i) and j). (B/L 104/07)

**“WIND TURBINE”** means a tubular or latticed, guyed or freestanding tower having located thereon a generator, which converts wind energy into electricity. A wind turbine, tower, foundation and any appurtenances are manufactured and erected with consideration for site soil conditions and in accordance with CSA standards, engineered design and/or applicable industry standards. This definition shall include Structures Accessory thereto. (B/L 104/07)

**“WIND TURBINE, ACCESSORY”** means a Wind Turbine that produces electricity primarily for use on the Lot on which it is located or to produce credits for use on another Lot under the same ownership as the Wind Turbine operator. Although it may be connected to the utility grid and/or practice net metering, it does not produce electricity for sale to the utility grid. (B/L 104/07)

**“WIND TURBINE, COMMERCIAL”** means a Wind Turbine that produces electricity primarily for profit by sale to the utility grid. (B/L 104/07)

**“WIND TURBINE, DERELICT”** means a Wind Turbine that is no longer operable; exhibits signs of compromised structural integrity; has rusted, missing or damaged parts; has not been operated for a period of one year or more; is no longer fit to produce electricity; or no longer meets applicable safety standards. (B/L 104/2007)

**“YARD”** means a space, appurtenant to a Building or Structure, located on the same Lot as the Building or Structure, and which space is open, uncovered and unoccupied from the ground to the sky except for such Accessory Buildings, Structures or Uses as are specifically Permitted elsewhere in this By-law.

- a) **“FRONT YARD”** means a Yard extending across the full width of the Lot between the Front Lot Line of the Lot and the foundation of any Main Building on the Lot.
- b) **“FRONT YARD DEPTH”** means the least horizontal dimension between the Front Lot Line of the Lot and the foundation of any Building or Structure on the Lot, or the nearest Open Storage or Outdoor Display Use on the Lot.
- c) **“REAR YARD”** means a Yard extending across the full width of the Lot between the Rear Lot Line of the Lot and the foundation of any Main Building on the Lot. If there is no Rear Lot Line, there shall be deemed to be no Rear Yard.
- d) **“REAR YARD DEPTH”** means the least horizontal dimension between the Rear Lot Line of the Lot and the foundation of any Building or Structure on the Lot, or the nearest Open Storage or Outdoor Display Use on the Lot.
- e) **“SIDE YARD”** means a Yard extending from the Front Yard to the Rear Yard and from the Side Lot Line of the Lot to the foundation of any Main Building on the Lot. In the case of a Lot, which has no Rear Lot Line, the Side Yard shall extend from the Front Yard to the opposite Side Yard.
- f) **“SIDE YARD WIDTH”** means the least horizontal dimension between the Side Lot Line of the Lot and the foundation of any Building or Structure on the Lot, or the nearest Open Storage or Outdoor Display Use on the Lot.
- g) **“EXTERIOR SIDE YARD”** means a Side Yard immediately adjoining a Street, extending from the Front Yard to the Rear Lot Line.
- h) **“INTERIOR SIDE YARD”** means a Side Yard other than an Exterior Side Yard.
- i) **“REQUIRED YARD”** means a Yard with the minimum Front Yard Depth, Rear Yard Depth, or Side Yard Width required by the provisions of this By-law. A Required Side Yard shall extend from the Required Front Yard to the Required Rear Yard, or in the case of a Lot which has no Rear Lot Line, the Required Side Yard shall extend from the Required Front Yard to the opposite Required Side Yard.

**“ZONE”** means a designated area of land Use shown on Schedule ‘A’ of this By-law or its part maps.

**“ZONING ADMINISTRATOR”** shall mean the officer or employee of the Municipality charged with the duty of enforcing the provisions of this By-law.

## **SECTION 3 - GENERAL PROVISIONS**

### **3.1 USES PERMITTED IN ALL ZONES**

The following Uses are Permitted in all Zones within the Corporation:

#### **3.1.1 Services and Utilities**

Despite any other provisions of this By-law (excluding **Section 3.20**) to the contrary, the Corporation of the Town of Plympton-Wyoming, the County of Lambton and any Ministry of the Government of Canada or Province of Ontario or their agents may for the purpose of the public service, use any land or any Building or Structure in any Zone in spite of the fact that such Use of any Building or Structure does not conform with the provisions of this By-law for such Zone. Any Public Utility company shall comply with the provisions of this By-law only insofar as such Uses are for administrative or Office purposes.

#### **3.1.2 Utility Service Buildings and Non-Recreational Public Uses**

Utility Service Buildings and Non-Recreational Public Uses exclusive of Waste Disposal Sites and incinerators are Permitted in all Zones. Where such Use is located in any Residential Zone:

- a) it shall comply with the provisions for such Zone;
- b) there shall be no Open Storage; and
- c) any Buildings or Structures Erected or used shall be designed, maintained and used in a manner compatible with residential Buildings of the type Permitted in said Zone.

#### **3.1.3 Public Recreational Uses**

Parks and Community Centres operated by or for the Town of Plympton-Wyoming including Uses Accessory thereto.

#### **3.1.4 Construction Uses**

Any sheds, scaffolds or other Structures incidental to Building construction on the premises for so long as the same is necessary for work in progress. Such Buildings, Uses and Structures shall be removed within six (6) months following the termination and or abandonment of the construction project.

#### **3.1.5 Transmission and Distribution Lines**

Nothing in this By-law shall prevent the Use of any land for any gas, oil, brine or other liquid or gaseous product transmission or distribution pipe line and appurtenances thereto which have been Approved by the National Energy Board or the Ontario Energy Board.

#### **3.1.6 Petroleum Well and Petroleum Work**

Nothing in this By-law shall prevent the Use of any land for any Petroleum Well or Petroleum Work subject to the regulations of the Oil, Gas and Salt Resources Act, R.S.O. 1990, Chap. P.12, as amended.

#### **3.1.7 Wayside Pits and Portable Asphalt Plants**

Wayside Pits and Quarries and Portable Asphalt Plants, used on public authority contracts shall be Permitted in all Zones other than Woodlot, Wetland, Significant Natural Area, and Hazard Zones, except on or adjacent to an Existing built-up area.

#### **3.1.8 Transmission Towers**

Transmission Towers shall be Permitted in all Zones except for Residential Zones.

#### **3.1.9 Wind Turbines & Meteorological Masts**

Accessory Wind Turbines shall be Permitted in all Zones. Meteorological Masts shall be Permitted in all Zones except for Residential Zones. B/L 104/97

### **3.2 USES PROHIBITED IN ALL ZONES**

Unless specifically Permitted in this By-law, all Uses, including the following Uses, are specifically prohibited and shall only be Permitted by amendment to this By-law under Section 34(10), or application under Section 45, of the Planning Act, R.S.O. 1990, Chap. P.13, as amended.

- a) Offensive Industrial Uses including the boiling of blood, tripe or soap, tanning of hides and skins and other similar Uses which may be declared by the local Board of Health or Council to be a noxious or offensive trade, business or manufacture.
- b) The operation of year-round, privately-owned Travel Trailer camps or privately-owned camping grounds, but not including the operation of Mobile Home Parks as defined in this By-law.
- c) Motor Vehicle Wrecking Establishment as defined in this By-law.
- d) The outdoor keeping or storage of any Derelict Motor Vehicle.
- e) A track for the Use, racing or testing of automobiles, snowmobiles, motorcycles, or any motorized vehicle.
- f) Adult Entertainment Parlour as defined in this By-law.
- g) Any manufacturing or processing Use involving Dangerous Goods which poses a hazard to the public.
- h) A Tire Disposal Site
- i) A Waste Disposal Site
- j) A Quarry
- k) A Derelict Wind Turbine (B/L 104/07)
- l) Wind Turbine, except Accessory Wind Turbine (B/L 118/21)
- m) Bio-Digester (B/L 118/21)

### **3.3 ACCESSORY BUILDINGS, STRUCTURES OR USES**

#### **3.3.1 Accessory Buildings, Structures or Uses Permitted**

Where this By-law provides that land may be used for a Building or Structure or may be Erected or used for a purpose, that purpose shall include any Accessory Building, Structure or Use, but shall not include any of the following Uses, except as specifically Permitted in this By-law;

- a) Any occupation for gain or profit conducted within or Accessory to a Dwelling Unit; nor
- b) Any Building used for human habitation.

Where this By-law provides that land may be used for a Dwelling, the Permitted Accessory Uses shall include a Garage Sale provided that:

- a) No Person shall conduct more than two (2) Garage Sales per calendar year at one (1) location;
- b) No Garage Sale shall exceed two (2) days' duration.

#### **3.3.2 Structures Permitted in all Yards**

Despite any other Yard provisions of this By-law, drop awnings, flag poles, garden trellises, fences, retaining walls, Permitted Signs, or similar Accessory Uses and Structures shall be Permitted in any Yard provided they are placed outside of any Sight Triangle as defined in **Section 3.16.4.**

### **3.3.3 Accessory Buildings and Structures in Residential Zones**

All Accessory Buildings and Structures shall comply with the Yard provisions of the Zone in which such Accessory Building or Structure is located, except that in any Residential, A3 or A4, Zone an Accessory Building or Structure shall comply with the following provisions: (B/L 107/2010)

- a) Except as otherwise provided for in any Residential Zone, an Accessory Building or Structure which is not Attached to the Main Building shall not be Erected in any Yard other than the Interior Side Yard or Rear Yard.
- b) On Lots abutting Lake Huron, Detached Accessory Buildings and Structures shall be Permitted in a Front Yard or Exterior Side Yard provided they are not located within a Required Yard Setback. (B/L 107/2010)
- c) An area of 1.2 metres which is open and unobstructed from the ground to the sky shall be maintained between a Detached Accessory Building or Structure and the Main Building on the same Lot, unless they are connected by a Breezeway or similar Structure. (B/L 107/2010)
- d) An Attached Accessory Building or Structure may be Erected in a Front Yard or Exterior Side Yard provided it is not located in a Required Yard.
- e) When a Detached Accessory Building or Structure is located in an Interior Side Yard, it shall be no closer than 1 metre to the Interior Side Lot Line, or 0 metres where such Lot Line abuts a Lane.
- f) When a Detached Accessory Building or Structure is located in the Rear Yard, it shall be located no closer than 1 metre to either the Rear Lot Line or the Interior Side Lot Line, or 0 metres where such Lot Line abuts a Lane.
- g) When a Detached Accessory Building or Structure is located in a Front Yard on a Lot abutting Lake Huron, it shall be no closer than 1 metre to the Interior Side Lot Line.
- h) No Accessory Building or Structure shall be located closer to the Exterior Side Lot Line than the Exterior Side Yard Setback requirement for the Zone in which each Lot is located.
- i) No Accessory Building or Structure shall be located closer to the Rear Lot Line of a Through Lot than the Front Yard Setback requirement for the Zone in which such Lot is located.
- j) Where a mutual Private Garage is Erected on the common Lot Line between two (2) Lots, no Setback is required from the common Lot Line.

### **3.3.4 Lot Coverage and Height of Accessory Buildings and Structures in Residential Zones**

- a) The total Lot Coverage of all Accessory Buildings and Structures on a Lot in any Residential Zone shall be included as part of the Maximum Lot Coverage calculation. The maximum combined Lot Coverage of all Detached Accessory Buildings shall be the greater of:
  - i) 47 m<sup>2</sup>, or
  - ii) 10% Lot Coverage up to 93 m<sup>2</sup> (B/L 107/2010)
- b) The Height of a Detached Accessory Building or Structure in a Residential Zone shall be measured from the finished floor to the highest point of the Building or Structure and shall not exceed 5.5 metres. In addition:
  - i) there shall be no more than 1.5m clearance to truss bottom in any portion of any second floor, loft mezzanine or Attic space,
  - ii) no knee-wall shall be Permitted in any second floor, loft, mezzanine or Attic area,

- iii) if the Building or Structure exceeds 3m Height, no portion of the roof shall have a pitch ratio of less than 4:12 (rise:run) or more than 18:12 (rise:run), and
- iv) if the Building or Structure exceeds 4.5m Height:
  - 1. the main floor ceiling clearance shall not exceed 3.1m in any part,
  - 2. an access panel, but not windows and not doors, may be located in the exterior walls of any upper floor or attic and,
  - 3. the Interior Side and Rear Yards shall be a minimum of 2.4m.
- c) Any attached Accessory Building with a second Storey or Attic space shall be subject to Detached Accessory Building Height restrictions if there is no passage provided to the Main Building via the second Storey. (B/L 107/2010)

#### **Private Swimming Pools**

- d) A Private Swimming Pool shall not be considered as part of the Lot Coverage. Fences surrounding Private Swimming Pools shall comply with the By-laws of the Corporation regulating such fences. Private Swimming Pools shall be subject to the same Setbacks as required by **Section 3.3.3**.

#### **Decks (Unenclosed)**

- e) Decks (Unenclosed) and Detached gazebos shall not be considered as part of the Lot Coverage and shall be subject to the same Setbacks as Accessory Buildings or Structures in the Zone they are Permitted, except as provided for in **Section 3.13.1**, Yard Encroachments Permitted.

#### **Fences and Walls** (B/L 107/2010)

- f) The maximum Permitted Height of a fence, privacy wall or like feature in a Residential Zone shall be 2.5m provided that the fence is not located in a Sight Triangle (**see Section 3.16.4**) and that the maximum Permitted Height within 4m of the Front Lot Line shall be 1.1m.

#### **3.3.5 Accessory Buildings and Structures on Rural Residential Lots** (B/L 107/2010)

- a) On any Lot less than 2 Ha in Lot Area, located in the A1 or A2 Zones and containing a Dwelling, the provisions of Section 3.3.3 shall apply to any Detached Building or Structure with the following modifications:
  - i) Minimum Interior and Rear Yard 2m
  - ii) Maximum Permitted Height 6m
  - iii) Maximum Ground Floor Area 190 m<sup>2</sup>

#### **3.4 NON-CONFORMING USES**

This By-law acknowledges that Section 34(9)(a) and (b) of The Planning Act, R.S.O. 1990, Chap. P.13, as amended, provides that "no By-law passed under this section applies:

- a) To prevent the Use of any land, Building or Structure for any purpose prohibited by the By-law if such land, Building or Structure was lawfully used for such purpose on the day of the passing of the By-law, so long as it continues to be used for that purpose; or
- b) To prevent the erection or Use for a purpose prohibited by the By-law of any Building or Structure for which a permit has been issued under Section 5 of the Building Code Act, R.S.O. 1990, Chap. B.13, as amended, prior to the day of the passing of the By-law, so long as the Building or Structure when Erected is used and continues to be used for the purpose for which it was Erected and provided the permit has not been revoked under Section 8 of the Building Code Act, R.S.O. 1990, Chap. B.13, as amended."

Furthermore, Sections 34(10) and 45(2) of the Planning Act, R.S.O. 1990, Chap. P.13, as amended, contain provisions:



- c) To permit the extension or enlargement of any land, Building or Structure used for any purpose prohibited by the By-law if such land, Building or Structure continues to be used in the same manner and for the same purpose as it was used on the day such By-law was passed.

### **3.5 NON-CONFORMING USES - RESTORATION**

- a) Where in any Zone, any Building or Structure exists as a legal Non-Conforming Use and the said Dwelling is destroyed by fire or natural disaster, this By-law does not prevent the reconstruction of the said Building or Structure to its prior dimensions at its exact prior location. Should the exact prior location be impossible to build upon for legal, technical or insurance reasons, then the location may be adjusted only to the extent necessary to overcome such reasons.
- b) Nothing in this By-law shall prevent the strengthening or restoration to a safe condition of any Non-Conforming Use, Building or Structure provided that such repair or restoration will not increase the Height, size or volume or change the Use of such Building or Structure or constitute a Replacement.
- c) Exception: **Sections 3.5 a) and b)** shall not apply to permit the Replacement of any Building or Structure destroyed or damaged by erosion, flooding, wave uprush, slope instability or any other natural disaster or hazard associated with proximity to Lake Huron or a Watercourse. Such Building or Structure shall be replaced in conformity with the provisions of this By-law.

### **3.6 NON-COMPLYING USES**

#### **a) Re-Building or Repair Permitted**

Where in any Zone a Non-Complying Use, Building or Structure is destroyed by fire or natural disaster, such Non-Complying Use, Building or Structure shall, if rebuilt, be reconstructed in compliance with this By-law. When it is not possible for legal, technical or insurance reasons to build in compliance with this By-law, such reconstruction shall comply as close as possible with the By-law unless this is also not possible for legal, technical or insurance reasons; in which case, such Non-Complying Use, Building or Structure may be reconstructed to its prior dimensions at its exact prior location.

Notwithstanding, a structurally sound Livestock Facility which does not comply with the Minimum Distance Separation requirements in **Section 5.2** shall not be required to be replaced in compliance with such regulations if destroyed by fire or natural disaster, provided the Gross Floor Area and Livestock Housing Capacity is not further increased and the required separation distance is not further reduced.

#### **b) Strengthening to a Safe Condition**

Nothing in this By-law shall prevent the repair or restoration to a safe condition of any Non-Complying Use, Building or Structure provided that such repair or restoration does not Further Contravene any of the provisions of this By-law or constitute a Replacement.

#### **c) Exception**

Exception: **Sections 3.6 a) and b)** shall not apply to permit the Replacement of any Building or Structure destroyed or damaged by erosion, flooding, wave uprush, slope instability or any other natural disaster or hazard associated with proximity to Lake Huron or a Watercourse. Such Building or Structure shall be replaced in compliance with the provisions of this By-law.

#### **d) Additions and Accessory Uses Permitted**

- i) Nothing in this By-law shall prevent an addition to a Non-Complying Use, Building or Structure, provided that such addition does not Further Contravene any of the provisions of this By-law.
- ii) Nothing in this By-law shall prevent the erection or enlargement of Buildings, Structures and Uses Accessory to a Non-Complying Use, Building or Structure, provided that such erection or enlargement does not Further Contravene any of the provisions of this By-law.

### **3.7 DWELLING UNITS**

#### **3.7.1 Yard Provisions For Non-Residential Buildings**

Where a Dwelling Unit is located in a non-residential Building, such Dwelling Unit shall comply with the Yard provisions of this By-law which apply to the said non-residential Building.

#### **3.7.2 Cellar Location**

No Dwelling Unit shall be located in a Cellar.

#### **3.7.3 Basement Location**

A Dwelling Unit, in its entirety, may be located in a Basement, provided that the finished floor level of such Basement is not below the level of any Sanitary Sewer or Storm Sewer serving the Building in which such Basement is located.

### **3.8 ADDITIONAL RESIDENTIAL UNIT (ARU) (B/L 98 OF 2025)**

#### **3.8.1 General Provisions**

Where an ARU is permitted, the following provisions shall apply:

- a) An ARU is only Permitted within or attached to a Single Detached, Semi-Detached, or Townhouse Dwelling or within a Detached Building that is Accessory to a Single Detached, Semi-Detached, or Townhouse Dwelling. In addition, an ARU is Permitted in association with one of the listed Dwelling types only if that particular Dwelling type is listed as a Permitted Use in the Zone designation applying to that Lot.
- b) A maximum of two (2) ARUs shall be permitted on a Lot as follows:
  - i. Up to two (2) ARUs within the Primary Dwelling provided there is no ARU in a detached Accessory Building on the same Lot; or
  - ii. One (1) ARU in the Primary Dwelling.
- c) In the Residential and A3 Zones:
  - i. ARUs shall be connected to full municipal water and sanitary services; and
  - ii. Notwithstanding Table A of this By-law, Lots with ARUs shall be permitted to 45% total Lot Coverage.
- d) The Primary Dwelling shall occupy a minimum of 55% of the Building's total Gross Floor Area (GFA) where there is one (1) ARU within or attached to the Primary Dwelling, the Primary Dwelling shall occupy a minimum of 50% of the Building's total GFA.
- e) For the purposes of Section 3.8, the Gross Floor Area of the Primary Dwelling:
  - i. includes the total area of all floors;
  - ii. includes the Basement; and
  - iii. excludes internal Parking Areas.
- f) A minimum of one (1) dedicated on-site parking space shall be provided per ARU. Tandem parking spaces are permitted.

- g) All units shall be addressed and the municipal address displayed shall be in compliance with County of Lambton 9-1-1 protocol.
- h) Home Occupations shall be permitted only in the Primary Dwelling.
- i) An ARU shall not be severed onto a separate Lot from the Primary Dwelling.
- j) An ARU may only be severed in an A1 or A2 Zone if severed together on the same Lot as a surplus farm dwelling.
- k) An ARU shall not be used as a Short-Term Vacation Rental.
- l) An ARU shall be prohibited on or within the following:
  - i. A Plan of Condominium.
  - ii. A Mobile Home Park.
  - iii. A Cellar
  - iv. Any Dwelling or detached Accessory Building that encroaches into the Primary Hazard Area portion of an EP-L Zone.
  - v. Any Dwelling or detached Accessory Building that encroaches into the Secondary Hazard Area of an EP-L Zone or into a natural hazard area regulated by the St. Clair Region Conservation Authority (e.g. including but not limited to flood hazard areas, unstable slopes, or erosion hazard limits of Lake Huron or any watercourse) under Ontario Regulation 41/24, unless permitted by the St. Clair Region Conservation Authority.
  - vi. On a Lot that is used for a Group Home or Day Nursery.
- m) Access to the main entrance of an ARU shall be directly from either:
  - a. the street via the Primary Dwelling's driveway, or
  - b. a hardscaped surface walkway with an unobstructed path of travel a minimum of 1.2 metres in width and 3.0 metres in height.
- n) No ARU shall be accessed via an unenclosed staircase in the Front or Exterior Side Yard.
- o) The entrance to an ARU within or attached to the Primary Dwelling shall either:
  - i. be shared through the main entrance via a common internal corridor, or
  - ii. be located on the side or rear wall of the Primary Dwelling, facing the Interior Side or Rear Yard.

### **3.8.2. ARU - Detached Accessory Building**

An ARU within a detached Accessory Building or Structure shall comply with the following Sections of the Zoning By-law:

- i. Sections 3.3.3 and 3.3.4 where located in a Residential Zone,
- ii. Sections 3.3.3 and 3.3.5 where located in an A1 or A2 Zone, and
- iii. Section 3.8.1

subject to the following provisions:

- a) An ARU shall be located in compliance with Section 5.2 of this By-law *Minimum Distance Separation (MDS) formulae*, when located in the A1, A2, of A4 Zones.
- b) The minimum Interior Side and Rear Yard setbacks shall be 2.4 metres.
- c) The maximum GFA for an ARU in any Agricultural Zone shall be 112 square metres.

- d) An ARU in a Residential Zone shall count against the maximum Permitted total Lot Coverage of all Accessory Buildings and Structures on a Lot per Section 3.3.4.
- e) Section 3.3.4 b) does not apply to an ARU in the Residential Zone.
- f) The maximum Height for an ARU shall be:
  - i. 5.5 metres in any Residential, A3 and A4 Zone.
  - ii. 7 metres in the A1 and A2 Zones.
- g) Section 5.3.2 of this By-law *Maximum Setbacks from Roads for Dwellings* does not apply to an ARU.
- h) A minimum area of 1.2 metres, which is open and unobstructed from the ground to the sky, shall be maintained between a detached ARU and the Primary Dwelling.
- i) An ARU shall not be located further than 20 metres from the Primary Dwelling.

### **3.9 LOT DEVELOPMENT REQUIREMENTS**

#### **3.9.1 Frontage on a Street**

No Lot shall be used and no Building Erected or used on a Lot unless the Lot fronts on a Street that is opened and maintained on a year round basis. Despite the foregoing, a Building or Structure may be Erected upon a Lot within a registered plan of subdivision in accordance with the provisions of a subdivision agreement in respect of such plan of subdivision or may be Erected upon a Lot within an Existing lakeshore community provided access by a Right-of-Way even though the Streets within such plan of subdivision or the Right-of-Ways within such lakeshore community have not been assumed and are not being maintained by the Corporation.

#### **3.9.2 More Than One Use on a Lot**

When a Lot contains more than one (1) Use, each such Use shall conform to the provisions of this By-law for such Use in the Zone where it is located.

#### **3.9.3 More Than One Zone on a Lot**

When a Lot is divided into more than one (1) Zone, each such portion of the Lot shall be used in accordance with the provisions of this By-law for the applicable Zones. Where a portion of a Lot is zoned Woodlot, Wetland, Hazard, Significant Natural Area or Environmental Protection - Lakeshore, such portion may be included in determining the minimum Lot Area requirements and the Zone line shall not be considered a Lot Line for Setback purposes on the adjoining zoned area provided that no Building or Structure is located on that part of the Lot in such Zone.

#### **3.9.4 Number of Main Buildings on a Residential Lot**

Unless otherwise stated, in a Residential 1 (R1) Zone, Residential 2 (R2) Zone, Residential 5 (R5) Zone, Residential 6 (R6) Zone (B/L 107/2010), or Environmental Protection – Lakeshore (EP-L) Zone no Lot that is used for residential purposes, shall be occupied by more than one (1) Main Building.

#### **3.9.5 Existing Lots**

In any Zone, where one or more Existing Lots are held in separate ownership and have insufficient Lot Area and/or Frontage, this By-law shall not prevent the Use of such Lot and the construction of any Building or Structure Permitted by this By-law, provided that all other provisions of this By-law are complied with and provided that the Lot can be serviced with a potable water supply and sanitary sewerage facilities or septic system.

Notwithstanding the above clause, the erection of new Dwellings that are not Single Detached Dwellings or that contain (B/L 107/2010) more than one (1) Dwelling Unit shall comply with the Lot Area and/or Frontage provisions per Dwelling Unit.

### **3.10 HOME OCCUPATIONS**

#### **3.10.1 All Home Occupations (B/L 107/2010)**

Unless specified otherwise in this By-law, a Home Occupation shall be Permitted as an Accessory Use to any Dwelling, subject to the following provisions:

- a) "Employed", for the purposes of this section, means contracted, engaged or otherwise employed to perform or carry out work. Employed includes employed as a volunteer or as an employer.

#### **neighbourhood character & amenity**

- b) The Home Occupation shall not cause any individual or cumulative effects that change the residential character of the Dwelling or Lot. The Use shall not:
  - (i) be visible or apparent from adjacent Lots, other than due to Permitted Signs,
  - (ii) cause a nuisance or annoyance or loss of enjoyment of property to neighbours, or
  - (iii) cause a significant increase in traffic on Streets serving the Dwelling.
- c) The Home Occupation shall not generate noise, vibration, fumes, dust, smoke, heat, odour, odorous material, humidity, effluent, glare, magnetic fields, radiation, refuse or any other objectionable emission which is evident outside of the Dwelling Unit or which exceeds any legal limits.
- d) The Home Occupation shall not interfere with any communication signals.
- e) The Home Occupation shall not present a health, life or fire safety hazard under the Building Code, National Fire Code, or any local, provincial or federal legislation and shall not present any serious threat of site contamination.

#### **scale of activity**

- f) The Home Occupation shall be entirely enclosed within the Dwelling Unit or Accessory Building(s). Goods, materials or equipment associated with the Home Occupation shall be stored or displayed only within the floor area Permitted for Home Occupation Uses and shall not be visible from adjacent Lots.
- g) The amount of floor area used by the Home Occupation shall not exceed 33% of the total finished floor area of the Dwelling Unit, shall not exceed 40m<sup>2</sup> in all Accessory Buildings combined, and shall not exceed 56m<sup>2</sup> in total.
- h) Not more than two (2) Persons not residing permanently on the premises shall be employed at the premises.

#### **parking areas**

- i) One additional off-street Parking Space shall be required for each Person employed by the Home Occupation that drives to work and also for each guest room in a Bed and Breakfast.
- j) Interior Parking Spaces may be used for work vehicles and shall not be counted as part of the Home Occupation's floor area. A maximum of one work vehicle shall be parked out of doors, or two in an A1 or A2 Zone. Work vehicles may include small machinery like a small tractor or a Commercial Motor Vehicle, but shall not include a transport truck's trailer or heavy equipment such as a dump truck.
- k) No more than 50% of both the Front Yard and any Exterior Side Yard shall be used as Parking Area and the Lot shall meet minimum Landscaped Open Area requirements in Table A.

**servicing requirements**

- l) Any Home Occupation which requires a significant volume of water and/or produces a significant volume of sewage shall require approval from the service provider and, if the Dwelling is serviced by a private septic system, shall also require approval under Part 8 of the Building Code.

**retail sales**

- m) The Home Occupation shall permit rental or retail sales at the Dwelling Unit of only merchandise that is:
  - (i) produced, assembled, repaired, or otherwise has value added, within the Dwelling Unit or its Accessory Building(s), or
  - (ii) associated with a service being provided as part of the Use.
- n) Sales transactions are Permitted where orders are placed by phone and merchandise is either picked up by the customer or delivered to the customer from the Dwelling or another location.

**instructional activities**

- o) The Home Occupation may involve instructional or educational activity. More than 4 students may be Permitted only if the activity requires additional participants and all requirements of fire, health and life safety have been investigated and met. The teaching of music, dance, or other physical activity that is likely to create noise or vibration shall be Permitted only within Single-Detached Dwelling Units.

**deliveries**

- p) The Home Occupation shall not involve the receipt or delivery of goods or equipment by transport truck or methods other than those typical of regular residential deliveries.
- q) Where located within 100m of a Dwelling on a separate Lot, no deliveries to or from the Home Occupation shall occur between the hour of 7pm of one day and 7am of the following day.

**specifically prohibited activities**

- r) The following Uses shall not be Permitted as a Home Occupation or a part thereof:
  - i) a Use which does not comply with the preceding provisions.
  - ii) any Use prohibited in Section 3.2.
  - iii) Animal Hospital
  - iv) Use involving the presence of Livestock.
  - v) drug store;
  - vi) Dry Cleaning Establishment or Depot;
  - vii) Institutional Use providing overnight residency and/or care.
  - viii) Laundromat;
  - ix) Restaurant of any type;
  - x) Retail Store;
  - xi) Motor Vehicle Repair, Service, Washing, or Wrecking Establishment;
  - xii) sale, repair or service of Motor Vehicles, machinery, equipment or appliances; or
  - xiii) sale or installation of Motor Vehicle audio parts, products or accessories.

**signs**

- s) One non-illuminated Sign advertising the Home Occupation shall be Permitted with a maximum size of 0.3m<sup>2</sup>.

**clinics**

- t) Where a Home Occupation is a Clinic, a minimum of 1.5 parking spaces for each Person employed shall be provided.
- u) No more than one (1) physician, dentist or drugless practitioner shall practice in a Clinic where such Clinic constitutes a Home Occupation.
- v) A Single-Detached Dwelling may be entirely converted for use as a Clinic in which case no Person shall be required to reside on site and the number of employees may be as many as six.

### **3.10.2 Rural Home Occupations (B/L 107/2010)**

A Home Occupation may be operated as an Accessory Use to a Dwelling on a Lot in an A1 or A2 Zone and shall be subject to the regulations of Section 3.10.1 with the following modifications:

- a) The Use shall not change the main residential or Agricultural character and Use of the Lot.
- b) The amount of floor area used by the Home Occupation shall not exceed 33% of the total finished floor area of the Dwelling Unit or 56m<sup>2</sup>, whichever is the lesser and, outside the Dwelling, shall not exceed 93m<sup>2</sup> in all Buildings combined.
- c) Open Storage or Outdoor Display totalling up to 93m<sup>2</sup> shall be Permitted and shall be screened from view of Streets and neighbouring Dwellings by solid fences, Buildings or hedges.
- d) A transport truck and trailer or heavy equipment that is operated by only the Home Occupation owner may be parked on site as an Accessory Use.
- e) Instructional or educational activities for more than 4 students shall be Permitted provided all fire, health and life safety requirements have been investigated and met.
- f) One non-illuminated Sign shall be Permitted having a maximum area of 2m<sup>2</sup> and displaying the name of the business or Person engaged in such Home Occupation on the Lot.

#### **additional activities Permitted where no immediate neighbours**

- g) Where a separation of 200m or more exists to the nearest neighbouring Dwelling or any Use defined as a Type B Use for MDS II purposes and the Home Occupation would not contravene Sections 3.10.1 b), d), and e), the following modifications shall apply:
  - i) Emissions that are perceptible outside the Dwelling or Building but within all legal limits shall be Permitted.
  - ii) Receipt or delivery of goods or equipment shall be Permitted by any form of transportation provided such vehicles have no need to park or make reversing manoeuvres on public roadways.
  - iii) The following Uses shall be Permitted provided any Open Storage or Outdoor Display is surrounded by a solid board fence at least 2.4m in Height and the Use does not change the character of the Main Use or become a nuisance to neighbouring properties:
    - 1. sale, repair or service of Motor Vehicles, machinery, equipment or appliances.
    - 2. sale or installation of Motor Vehicle audio parts, products or accessories.
    - 3. Parking of construction equipment and construction vehicles within the Permitted floor area and Open Storage limits.

### **3.10.3 Value Added Industries (B/L 107/2010)**

A Value Added Industry shall be Permitted as an Accessory Use to a Farm Dwelling and shall comply with the regulations of Section 3.10.1 subject to the following modifications:

- a) Home Occupations that do not make use of a commodity produced as part of the Agricultural Use of the Lot are not Value Added Industries.
- b) A Value Added Industry may be visible from neighbouring properties and may be notable as a separate component to an Agricultural Use.
- c) A Value Added Industry may result in increases in traffic volumes on Streets serving the Use.
- d) The total floor area used by a Value Added Industry shall not exceed 375m<sup>2</sup> outside of the Dwelling and not more than 33% of the Dwelling's finished floor area.
- e) Open storage of up to 190m<sup>2</sup> shall be Permitted.
- f) A Value Added Industry may employ up to 10 Persons not residing on the Lot.
- g) A maximum of 2 delivery vehicles required for delivering finished product may be kept on site.
- h) One non-illuminated Sign shall be Permitted having a maximum area of 2m<sup>2</sup> and displaying the name of the business or Person engaged in such business on the Lot.

### **3.11 GROUP HOMES**

Where Permitted, new Group Homes, as defined in this By-law, shall not be located within 500 metres of any more than one (1) other Group Home.

### **3.12 HUMAN OCCUPANCY OF TRUCK, BUS AND COACH BODIES OR TRAVEL TRAILERS, TRUCK CAMPERS, MOTOR HOMES OR TENTS**

No truck, bus, coach or streetcar body shall be used for human Occupancy within the Municipality whether or not the same is mounted on wheels;

With the exception of lands Zoned specifically for the purpose, on no Lot shall any Travel Trailers, truck campers or Motor Homes be used by any Persons for living, sleeping or eating accommodations except as Accessory to an Existing Dwelling and not for more than sixty (60) days total in any period of ten (10) consecutive months. Further, no more than one such Travel Trailer, truck camper or Motor Home shall be used in such manner in any period of ten (10) consecutive months. (B/L 107/2010)

### **3.13 PERMITTED ENCROACHMENTS**

#### **3.13.1 Yard Encroachments Permitted**

Unless otherwise specified by this By-law, every part of any Yard required by this By-law shall be open and unobstructed by any Building or Structure from the ground to the sky, provided however, those Structures listed below shall be Permitted to encroach into the Required Yards indicated for the distances specified:

STRUCTURE	YARD IN WHICH ENCROACHMENT IS PERMITTED	MAXIMUM ENCROACHMENT PERMITTED INTO REQUIRED YARDS UNDER ZONE REGULATIONS
a) Sills, belt courses, cornices, eaves, gutters, chimneys or similar architectural Structure	Any Yard	0.5 metre
b) Outdoor heating and air conditioning unit	Any Yard	1.0 metre
c) Porches (unenclosed)	Any Yard	2.0 metres*



	excluding eaves		
d)	Decks (Unenclosed)	Any Yard	2.0 metres*
e)	Balconies and steps (unenclosed)	Any Yard	1.2 metres*
f)	Bay windows and awnings	Any Yard	1.0 metre
g)	Cantilever	Side and Rear Yard	1.0 metre
h)	Fire escape	Any Yard	1.2 metres

Provided however that c), d), e), f), g) and h) shall not be any closer than 1.2 metres to an Interior Side Lot Line, and provided that f) and g) shall have a maximum width of 3 metres or one-third (1/3) the width of the wall from which they project, whichever is less.

In any Agriculture Zone, where a Dwelling Unit is Non-Complying regarding the Required Front Yard Setback, a Deck (Unenclosed) may be added to the Dwelling if such Deck is no closer to the Front Lot Line than the front of the Building.

### **3.13.2 Where Minor Variance Granted**

Where a minor variance is granted from a Required Yard, no Permitted Encroachment, other than those listed in **Section 3.13.1 a)**, may encroach closer to the Lot Line than the Setback established by the granted minor variance or than the Maximum Encroachment that was Permitted prior to the granted minor variance, whichever is closer to the Lot Line. The Permitted Encroachments of **Section 3.13.1 a)** may encroach 0.5 metres beyond the granted minor variance, provided they shall be no closer than 0.5 metres to a Lot Line.

### **3.13.3 Building in Built-Up Areas**

Where a Building is to be Erected within a built-up area where there is an Established Building Line, such Building may be Erected closer to the Street Line than Permitted by this By-law provided that such Building is not Erected closer to the Street Line than the Established Building Line.

### **3.13.4 Yard Depth Non-Compliance**

Where in any Zone, a Building or Structure lawfully Existed on the date of passing of this By-law and is used for a Permitted Use and the Existing Building or Structure does not comply with the minimum Required Yards for the Zone in which it is situated, the Existing Yards shall be deemed to be the minimum Required Yards for that Building or Structure. Any expansion to the Existing Building or Structure shall comply with all provisions of this By-law.

## **3.14 HEIGHT RESTRICTIONS**

The Height provisions of this By-law shall not apply to the following:

- a) an air conditioner duct; b) a belfry; c) a chimney; d) a Church spire; e) a clock tower; f) an elevator penthouse; g) a farm Building; h) a flag pole; i) a grain elevator; j) a radio Antenna; k) a television Antenna; l) a farm silo; m) a water tower; n) a cupola; o) a smoke stack; p) a ventilator; q) a skylight; r) a bulkhead; s) a firewall; t) a Transmission Tower and u) a Wind Turbine. (B/L 104/07)

Furthermore, the Height provisions of this By-law shall not apply to any roof Sign Erected and/or maintained in accordance with any by-law or regulation of the Municipality from time to time in force, provided however, that such features are Erected only to such Height as is necessary to accomplish their purpose.

### **3.15 OPEN STORAGE AND OUTDOOR DISPLAY REGULATIONS**

Subject to the provisions of **Section 3.15**, and in addition to the Zones in which Open Storage and Outdoor Display are Permitted, where this By-law so implies, Open Storage and/or Outdoor Display shall be Permitted for the specified purposes as Accessory to a Use. Council may Permit Open Storage or Outdoor Display or modify the requirements of **Section 3.15** without minor variance or amendment to this By-law by a motion of Council or through a site plan agreement pursuant to Section 41 of the Planning Act R.S.O., 1990.

a) Minimum Setbacks

The minimum Setback from a Lot Line for any Permitted Open Storage shall be no less than the respective Required Yard of the Zone in which the Open Storage or Outdoor Display is located except in the case of a Permitted Agricultural Use, Extractive Use, Salvage Yard, or a Storage Depot the Setback shall be 0 metres. The minimum Front Yard or Exterior Side Yard Setback for any Permitted Outdoor Display shall be 0 metres;

b) Parking

Any areas used for Permitted Open Storage or Outdoor Display shall be in addition to and separate from such areas as may be required by this By-law for the provision of off-Street Parking Spaces;

c) Lighting

Where lighting facilities are provided in conjunction with any Permitted Open Storage or Outdoor Display, such lighting shall be so arranged as to deflect light onto the Open Storage area and away from any adjoining properties;

d) Screening

Excepting an Agricultural Use, Aggregate Storage Area, Nursery or similar Use, any portion of a Lot used for Open Storage shall be enclosed by a fence measuring at least 2.5 metres in Height in an Industrial Zone and at least 1.8 metres in all other Zones. Where abutting any Residential, Institutional or Open Space Zones, such fence shall be constructed of solid materials. Stored materials shall not protrude above the Height of the fence anywhere in the enclosure.

If the Interior Side or Rear Lot Line of a Lot upon which Outdoor Display and sale is Permitted abuts a Residential, Institutional or Open Space Zone, then a Planting Strip shall be provided along such abutting Lot Line or portion thereof, in accordance with **Section 3.18**;

e) Surface Treatment

Any Open Storage or Outdoor Display area shall be maintained with a stable surface, treated so as to prevent the raising of dust or loose particles and drained in accordance with the requirements of the Municipality; or, in the case of an Outdoor Display area, may be maintained as a lawn in a healthy growing condition.

f) Location

Open Storage shall be prohibited in any Side Yard sharing a Lot Line with a Residential, Institutional or Open Space Zone or Use and shall be prohibited in any Front or Exterior Side Yard.

### **3.16 SPECIAL SETBACK PROVISIONS**

#### **3.16.1 Setbacks from Watercourses**

No Building or Structures shall be Erected, after the date of passing of this By-law closer than 15 metres from the Top-of-Bank of any Open Drainage Ditch or natural Watercourse, except where otherwise Permitted in an Environmental Protection – Lakeshore (EP-L) Zone.

### 3.16.2 Setbacks from Closed Drains, Sewers and Water Mains

No Building or Structure shall be Erected:

- a) Closer to the centre line of a municipal gravity Sanitary Sewer or Storm Sewer (including Closed Municipal Drains) than the sum of 0.3m, half the diameter of the service pipe, and the invert depth of the service. Notwithstanding, the setback shall not be less than 2.5m where the top of the footing of the Building or Structure is 30 cm or more below the invert of the service, or 5m where the elevation of the footing is located otherwise. (B/L 107/2010)
- b) Closer to the centre line of a municipal force main Sanitary Sewer or water line than the sum of 1.3m, half the diameter of the service pipe, and the invert depth of the service. Notwithstanding, the setback shall not be less than 3m where the top of the footing of the Building or Structure is 30 cm or more below the invert of the service, or 6m where the elevation of the footing is located otherwise. (B/L 107/2010)

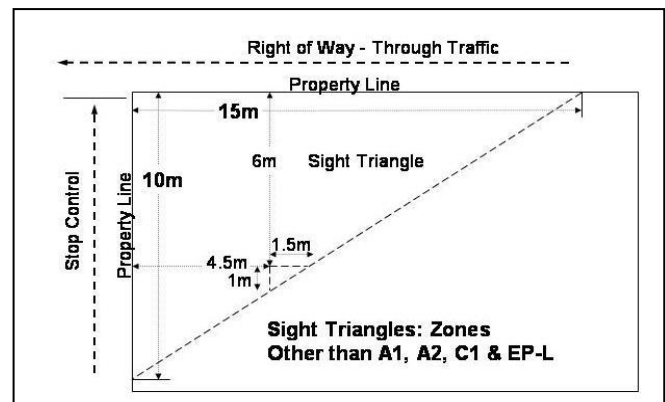
### 3.16.3 Setbacks from Sewage Treatment Facilities

No Residential, Institutional, Open Space, recreational or Commercial Use or Zone shall be Permitted closer than 100m from any Existing sewage lagoon.

### 3.16.4 Sight Triangles

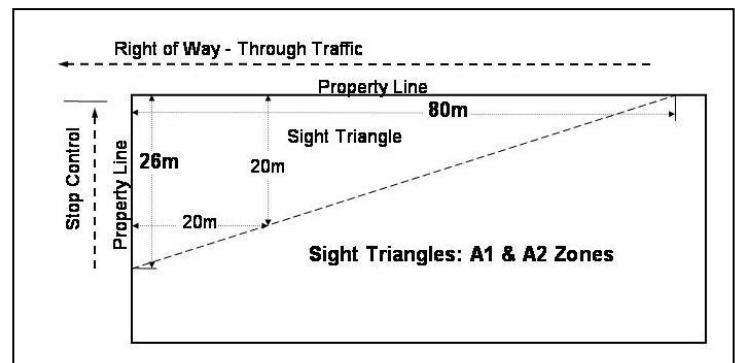
Within any area defined as a Sight Triangle, the following shall be prohibited:

- a) Any vegetation, shrubs or foliage planted or maintained higher than 1 metre above the elevation of the centre line of any adjoining Street. This requirement shall not apply to Agricultural Uses.
- b) A Finished Grade exceeding the elevation of the centre line of the Street intersection by more than 60 centimetres;
- c) Buildings, Structures, Signs or fences, the top of which exceeds the elevation of the centre line of the adjoining Streets by more than 1 metre in Height;



- d) In all Zones other than the C1 Zone, EP-L Zones, A1 Zone and A2 Zone, a Sight Triangle of 15m measured down the Street Line where traffic has the right of way and 10m down the other Street Line shall be required. Where both or neither Street Line is a designated right of way, a 15m by 10m Sight Triangle shall be required along both Street Lines. (B/L 107/2010)

- e) In the A1 Zone and A2 Zone a Sight Triangle of 80m measured down the Street Line where traffic has the right of way and 26m down the other Street Line shall be required. Where both or neither Street Line is a designated right of way, an 80m by 26m Sight Triangle shall be required along both Street Lines. (B/L 107/2010)



- f) Any driveway.

### 3.16.5 Petroleum Works

No new Building, Structure or Use shall be Erected closer than 75 metres to a Petroleum Well.

### **3.16.6 Setbacks from Wind Turbines & Meteorological Masts**

With the exception of the setback described in Sections 3.31.1 g) iii), the Erection of a Livestock Facility and the Erection of a Dwelling on a Lot in a Residential or EP-L Zone, if there is any Setback, under Section 3.31, that a Wind Turbine or Meteorological Mast is required to meet from a Structure, Use or Zone, the establishment or expansion of any such Structure, Use or Zone shall meet the same Setback from a Meteorological Mast or a Wind Turbine, if the Wind Turbine has a rotor diameter greater than 6m. (B/L 104/2007)

3.17 (deleted - B/L 107/2010)

### **3.18 PLANTING STRIPS**

A Planting Strip shall be located within the Zone and on the Lot for which it is required. It shall be planted, nurtured and maintained by the Owner of the Lot on which the Planting Strip is located. The responsibility of maintenance of trees and plants rests with the Owner.

#### **3.18.1 Required Location**

Where a Lot is for a non-residential purpose and:

- a) The Interior Side Lot Line or Rear Lot Line abuts any Residential Use or undeveloped land in a Residential Zone; or
- b) Where such Lot is in an Industrial Zone and the Front, Side or Rear Lot Line abuts a Street Line and the opposite Street Line abuts any Residential Use or undeveloped land in any Residential Zone;

Then the land adjoining such abutting Lot Line or Street Line shall be used for no purpose other than a Planting Strip in accordance with the provisions of this subsection.

#### **3.18.2 Width**

Where, in any Zone, land is required to be used for no purpose other than a Planting Strip, it shall have a minimum width of 3 metres measured perpendicularly to the Lot Line adjoining such Planting Strip.

#### **3.18.3 Height**

The minimum Height of a Planting Strip shall be 1.5 metres at the time of planting. Notwithstanding, any provision of this By-law, any Planting Strip located in a required Site Triangle shall not exceed the elevation of the centre line of any adjoining Street by more than 1 metre in Height.

#### **3.18.4 Permitted Interruptions**

Where a driveway or walk extends through a Planting Strip it shall be permissible to interrupt the Planting Strip within 3 metres of the edge of such driveway or within 1.5 metres of such walk.

#### **3.18.5 Landscaped Open Space**

A Planting Strip may form part of any Landscaped Open Space required by this By-law.

### **3.19 SIGNS & LIGHTING**

- a) Nothing in this By-law shall apply to prevent the erection, Alteration or Use of any Sign, provided such Sign complies with the By-laws of the Corporation regulating Signs and provided such Sign complies with the provisions of this By-law.
- b) Where any Commercial Zone or Industrial Zone fronts on a Street or Road opposite to, or directly abuts any Residential, Institutional, or Open Space Zone, exterior lighting and illuminated Signs shall be so arranged as to deflect light away from the adjacent Zone.

- c) Signs that are lawfully Erected and maintained, directly related to, and pertinent to the function of any of the Permitted Uses of this By-law are Permitted provided that in any Residential Zone only the following shall be Permitted:
- i) One (1) non-illuminated real estate Sign having a maximum area of 0.5 m<sup>2</sup> advertising the sale, rental or lease of the Building, Structure or Lot upon which the Sign is displayed.
  - ii) A Sign for a Home Occupation in compliance with Section 3.10. (B/L 107/2010)
  - iii) One (1) non-illuminated Sign having a maximum area of 5 m<sup>2</sup> advertising the name and particulars of a subdivision or similar development project provided such Sign shall be removed upon completion of the project.
- d) Signs for Home Occupations or Value Added Industries shall be Permitted in Agricultural Zones in compliance with Section 3.10. (B/L 107/2010).
- e) No Sign Attached to a Building or Structure shall be located in or over Municipal property except in the case of a Building or Structure having a 0 metre Lot Line Setback, in which case any Sign shall be Attached and parallel to the Main Wall of said Building or Structure.

### **3.20 ENVIRONMENTALLY SENSITIVE AND HAZARDOUS LANDS**

Notwithstanding **Section 3.1**, no Building or Structure shall be used or Erected in any Woodlot, Wetland, Significant Natural Area, Hazard or Environmental Protection – Lakeshore Zone, except for activities that create or maintain infrastructure authorized under an environmental assessment process, or works subject to the Drainage Act, and except as Permitted in **Sections 27, 28, 29, 30 or 31.**

#### **3.20.1 Wetland Zone**

Development may be Permitted on lands within 50 metres of the (WET) Zone, subject to the execution of a site plan agreement, or other agreement, specifying development conditions and boundaries, based on an environmental impact evaluation, prepared by a qualified professional in accordance with the provisions of the Official Plan and to the satisfaction of the Municipality. The environmental impact evaluation must demonstrate that there will be no negative impact on the natural features or on the ecological functions for which the area is identified.

#### **3.20.2 Environmentally Hazardous Lands**

Notwithstanding any other provisions of this By-law, no permanent Buildings or Structures shall be Erected or used on lands which exhibit, or potentially exhibit, a hazardous condition as a result of their susceptibility to flooding, erosion, subsidence, inundation, or the presence of organic soils or steep slopes, or on land where, by reasons of its low lying, marshy or unstable character, the cost of construction of satisfactory waterworks, sewage, or drainage facilities is prohibitive.

#### **3.20.3 Hazardous Slopes**

Any Building or Structure Erected on or in proximity to an embankment shall be set back from the toe of the embankment a distance sufficient that the entire bottom of the horizontal area of the foundation of the Building or Structure is located outside the Stable Slope

### **3.21 ACCESS**

All Uses, Buildings or Structures shall have frontage on and access to a Street or, in the case of Existing lakeshore communities, a Right-of-Way.

### **3.22 SETBACKS FROM STREETS ON THROUGH LOTS**

On a Through Lot, the same Minimum Required Yards that apply to the Front Lot Line shall apply to the Rear Lot Line(s). (B/L 107/2011)

### 3.23 CONVERSION OF EXISTING DWELLINGS

In a Residential Zone where Converted Dwellings are Permitted in Existing Single Detached Dwellings, Single Detached Dwellings may be Altered, remodeled, enlarged and used for purposes of a Multiple Dwelling, provided that:

- a) No Dwelling Unit so created contains a Gross Floor Area of less than fifty-five (55) m<sup>2</sup> and this shall be in addition to the minimum Gross Floor Area requirements established by this By-law for the residence prior to conversion;
- b) After conversion no more than a total of three (3) Dwelling Units exist;
- c) There is no increase to the Gross Floor Area of the Building for habitable purposes except for the addition of sun Porches, entrance ways and dormers;
- d) Any outside stairways (except for required fire escapes) be located in the Rear Yard;
- e) No Building may be converted unless the Lot has a minimum of 100 m<sup>2</sup> of Landscaped Open Space located in the Rear Yard. For any conversion an additional 35 m<sup>2</sup> of Landscaped Open Space must be provided for each additional Dwelling Unit;
- f) The off-Street parking requirements of this By-law are complied with; and
- g) Where the Building cannot be connected to a Sanitary Sewer system, Approved alternative sewage treatment facilities shall be provided.

### 3.24 RAILWAYS

#### 3.24.1 Residential Use Setbacks

New residential development adjacent to Existing rail lines shall have a minimum Setback of 30 metres from the boundary of the railway Right-of-Way. Increases in size or volume of Existing Non-Complying Buildings and Structures shall be Permitted provided the Existing Setback is not reduced.

#### 3.24.2 Railway Crossings

Where a Street crosses a railway at the same grade, no Building or Structure shall be Erected closer to the point of intersection of the centre lines of both the railway and Street Right-of-Ways than:

- i) 75 metres in all Agricultural (A) Zones and Industrial (M) Zones, and;
- ii) 30 metres in all other Zones.

### 3.25 PARKING AREA REGULATIONS

#### 3.25.1 Requirements

The Owner or occupant of every Building or Structure Erected or used for any of the purposes hereinafter set forth except for Existing Buildings, Structures or Uses in the Commercial 1 (C1) Zone, shall provide and maintain for the sole Use of the Owner, occupant, or other Persons entering upon or making Use of the said premises from time to time, one (1) or more Parking Spaces, each such Parking Space having a minimum overhead clearance of 2 metres and a minimum width and length as required in **Appendix "C"**, in accordance with the following:

#### **TYPE OF USE**

#### **MINIMUM PARKING SPACES REQUIRED**

#### **RESIDENTIAL USES**

Boarding House

1 Parking Space per Dwelling Unit, plus 1 Parking Space per guest room

Group Home, Type 1 or 2	1 Parking Space per staff member
Home for the Aged, Rest Home	1 Parking Space per resident's unit, plus 1 Parking Space per 2 guest rooms
Mobile Home located in a Mobile Home Park	2 Parking Spaces per Mobile Home
Multiple Dwelling	1.5 Parking Spaces per Dwelling Unit
Townhouse	1.5 Parking Spaces per Dwelling Unit
Other Residential Uses Permitted by this By-law	1 Parking Space per Dwelling Unit

### **NON-RESIDENTIAL USES**

Animal Hospital	1 Parking Space for each 28 m <sup>2</sup> of Gross Floor Area
Assembly Hall, Auditorium, Community Centre, Private Club	1 Parking Space for every 8 fixed seats plus 1 Parking Space for each 18.5 m <sup>2</sup> of Gross Floor Area (excluding area occupied by fixed seating)
Auction Hall, Flea market	1 Parking Space for every 5 m <sup>2</sup> Gross Floor Area accessible to the public
Bank	1 Parking Space per 20 m <sup>2</sup> of Gross Floor Area
Bed and Breakfast Establishment	1 Parking Space per Guest Room
Bingo Hall	The greater of: a) 1 Parking Space per 14 m <sup>2</sup> of Gross Floor Area; b) 1 Parking Space per 4 Person Occupant Load of the hall
Church	1 Parking Space per 15 m <sup>2</sup> of the auditorium's Gross Floor Area plus 1 Parking Space per 37 m <sup>2</sup> for the remaining Gross Floor Area
Clinic	The greater of: a) 5 Parking Spaces per practitioner; or b) 1 Parking Space per 18 m <sup>2</sup> of Gross Floor Area
Commercial Recreation Establishment	The greater of: a) 1 Parking Space per 14 m <sup>2</sup> of Gross Floor Area b) 1 Parking Space per 4 Persons Occupant Load of the establishment

Convenience Store	1 Parking Space per 20 m <sup>2</sup> of Gross Floor Area
Day Nursery	1 Parking Space per staff member
Funeral Home	The greater of: a) 1 Parking Space for every 5 fixed seats and 1 Parking Space for every 5 m <sup>2</sup> floor area of seating area where non-fixed seating can be made available for chapel purposes; or b) 1 Parking Space for every 5 m <sup>2</sup> of floor area devoted to repose rooms
Golf Course	The greater of: a) 1 Parking Space per 20 m <sup>2</sup> of clubhouse communal eating or entertainment area plus 5 Parking Spaces per tee; or b) 8 Parking Spaces per tee
Hospital, Nursing Home	0.75 Parking Spaces per bed
Hotel, Motel	1.25 Parking Spaces per unit plus 1 Parking Space per 20 m <sup>2</sup> of communal eating or entertainment area
Industrial Use	1 Parking Space for each 55 m <sup>2</sup> of Gross Floor Area up to 800 m <sup>2</sup> and 1 Parking Space for each additional 280 m <sup>2</sup> of Gross Floor Area in excess of 800 m <sup>2</sup> .
Library	1 Parking Space for each 37 m <sup>2</sup> of Gross Floor Area
Miniature Golf Course	12 Parking Spaces minimum
Motor Vehicle Repair Establishment	3 Parking Spaces per staff member
Motor Vehicle Sales Establishment	1 Parking Space per 30 m <sup>2</sup> Gross Floor Area plus 1 Parking Space per 10 Motor Vehicles on display
Motor Vehicle Service Establishment	5 Parking Spaces per working bay
Motor Vehicle Washing Establishment	
i) Self-service operation	4 Parking Spaces per wash stall
ii) Conveyor operation	8 Parking Spaces per wash stall



Office	1 Parking Space per 37 m <sup>2</sup> of Ground Floor Area, plus 1 Parking Space for each 70 m <sup>2</sup> of the remaining Gross Floor Area
Restaurant	The greater of:  a) 1 Parking Space per 14 m <sup>2</sup> of Gross Floor Area; or b) 1 Parking Space per 4 Persons Occupant Load of the dining room.
Restaurant, Drive-In	10 Parking Spaces per Lot
Retail Store	1 Parking Space per 20 m <sup>2</sup> of Ground Floor Area plus 1 space for each 70 metres of remaining Gross Floor Area.
Retail Warehouse	1 Parking Space per 90 m <sup>2</sup> of Gross Floor area for the first 900 m <sup>2</sup> plus 1 Parking Space for each 180 m <sup>2</sup> of remaining Gross Floor Area
School	1.5 Parking Spaces per classroom or teaching area plus adequate off-Street loading zones for buses
Service and Repair Shop, Personal Service Establishment	1 Parking Space per 20 m <sup>2</sup> of Ground Floor Area, plus 1 space for each 70 m <sup>2</sup> of remaining Gross Floor Area.
Shopping Centre	1 Parking Space per 28 m <sup>2</sup> of Gross Floor Area
Tavern	1 Parking Space for each 5 m <sup>2</sup> of Gross Floor Area accessible to the public and devoted exclusively to such Uses
Warehouse	5 Parking Spaces minimum for the first 1,858 m <sup>2</sup> of Gross Floor Area and 1 Parking Space for each additional 300 m <sup>2</sup> of Gross Floor Area
Other non-Residential Uses Area Permitted in this By-law	1 Parking Space per 37 m <sup>2</sup> of Gross Floor

- a) Parking Spaces shall be provided at the time of construction or in association with a change of Use, according to the provisions of this By-law.
- b) If calculation of the required Parking Spaces results in a fraction, the required Parking Spaces shall be the next higher whole number.

### **3.25.2 Addition to Existing Use**

When an Existing Building or Structure has insufficient Parking Spaces at the date of passing of this By-law to comply with the requirements herein, this By-law shall not be construed to require that the deficiency be made up prior to the construction of any addition. In the case of the expansion or enlargement of an Existing Building or Structure, the requirement for provision of additional Parking Spaces shall be based on said expansion or enlargement, provided that no additional Parking Spaces shall be required if said expansion or enlargement does not exceed ten percent (10%) of the Gross Floor Area of the Building or Structure as it Existed on the date of passing of this By-law.

### **3.25.3 Change of Use**

Where a change of Permitted Uses takes place in a Commercial Zone within an Existing Building or Structure no additional parking facilities shall be required provided that:

- a) No Existing Parking Spaces are lost due to the change;
- b) The proposed Use does not constitute an increase in intensity with regard to parking requirements;
- c) The previous Use was not residential;
- d) The Gross Floor Area is not increased;
- e) No additional Residential Units are created.

In the case of an increase in Gross Floor Area, the provisions of **Section 3.25.2** shall apply.

### **3.25.4 More Than One Use On A Lot**

When a Building, Structure or Lot accommodates more than one type of Use the Parking Space requirement for such Building, Structure or Lot shall be the sum of the requirements for the separate Uses thereof.

### **3.25.5 Location**

The required Parking Area shall not form a part of any Street or Lane. The required Parking Area shall be provided on the Lot occupied by the Building, Structure or Use for which said Parking Area is required, except that in the case of a non-Residential Use, the required Parking Area may be provided on another Lot if such Parking Area is not more than 150 metres from the Building, Structure or Use requiring the Parking Area and the Parking Spaces are available for the exclusive Use of the Building, Structure or Use.

### **3.25.6 Yards Where Parking is Permitted**

Despite any Yard provisions of this By-law to the contrary, uncovered surface Parking Areas shall be Permitted in all Yards, with 0 metre Lot Line Setbacks, provided that no part of any Parking Area, other than a driveway, is located in a required Planting Strip and no part is located within a required Site Triangle.

### **3.25.7 Access To Parking**

- a) Location

The minimum distance between a driveway and the intersection of Street Lines measured along the Street Line intersected by such driveway shall be 9 metres.

- b) Width

Access to the required Parking Spaces and Parking Areas shall be provided by means of unobstructed driveways or passageways at least 3 metres but not more than 9 metres in width. In the case of a driveway with combined ingress and egress, the minimum width of a driveway shall be 7 metres for Parking Areas with three (3) to ten (10) Parking Spaces, and 9 metres for

Parking Areas with more than ten (10) Parking Spaces. In all cases, the maximum driveway width shall be 9 metres. All driveway widths shall be measured along the Street Line.

A driveway leading to any Loading Space(s) or Parking Area shall be defined by a curb of concrete or rolled asphalt and be maintained with a cement or asphaltic binder or any other permanent surfacing. This paragraph shall not apply to residential Dwellings with three (3) or less units.

c) Aisles

The minimum width of the Aisles between Parking Spaces within a Parking Area shall be as required in **Appendix "C"**.

d) Angle of Intersection

The minimum angle of intersection between a driveway and a Street Line shall be 60 degrees.

e) Number of Driveways

Every Lot shall be limited to the following number of driveways:

- i) Two (2) driveways, with a combined width not exceeding 30% of the Lot Frontage, for the first 30 metres of Lot Frontage or portion thereof; and
- ii) One (1) additional driveway for each additional 30 metres of Lot Frontage.

### **3.25.8 Surface**

- a) For any Residential Structure containing more than three (3) Dwelling Units, or for any Commercial, Industrial or Institutional Use, the required surface for a Parking Area shall be determined By Council through site plan agreement pursuant to Section 41 of the Planning Act R.S.O., 1990. As a minimum, such Parking Area shall be maintained with a stable surface that is treated to prevent the raising of dust or loose particles and shall have curb stops.
- b) For any residential Structure containing up to three (3) Dwelling Units, gravel shall be required as a minimum for surfacing any Parking Area.

### **3.25.9 Lighting**

Where lighting facilities are provided in conjunction with any Permitted Parking Area, such lighting shall be so arranged as to deflect light onto the Parking Area and away from adjoining properties.

### **3.25.10 Movement Lanes For Motor Vehicle Washing Establishments**

- a) Automatic Motor Vehicle Washing Establishments shall have on their premises sufficient space for the storage and movement of at least five (5) Motor Vehicles in advance of and three (3) Motor Vehicles at the terminus of each wash line.
- b) Self-service Motor Vehicle Washing Establishments shall have on their premises sufficient space for the storage and movement of at least three (3) Motor Vehicles in advance of and one (1) Motor Vehicle at the terminus of each wash stall.

### **3.25.11 Restrictions in Residential Zones**

- a) No Commercial Motor Vehicle that carries Dangerous Goods as defined in this By-law shall be parked or stored on a Lot in any Residential or Environmental Protection – Lakeshore Zone.
- b) The parking or storage of a boat, snowmobile, all-terrain vehicle, Travel Trailer, Motor Home or Commercial Motor Vehicle on a Lot is Permitted in any Residential or Environmental Protection – Lakeshore Zone as an Accessory Use to a Dwelling provided that none of the above are parked or stored in a Sight Triangle, a required Parking Space, a Front Yard, or an Exterior Side Yard. Notwithstanding, such items may be stored in a Front

Yard or Exterior Side Yard but not a Rear Yard of a Lot abutting Lake Huron or its beaches. Where a boat, snowmobile, all-terrain vehicle, Travel Trailer or Motor Home is parked or stored on a Lot, it shall comply with the Setbacks imposed on Accessory Buildings and Structures as stated in **Section 3.3** of this By-law. (B/L 107/2010)

#### **3.25.12 Modification by Council (B/L 107/2010)**

Where it is Council's opinion that the Parking Area regulations of Section 3.25 are inappropriate. Council may modify the provisions of Section 3.25 on a site specific basis through specific reference to alternative standards in a site plan agreement pursuant to Section 41 of the Planning Act R.S.O., 1990 and no minor variance or amendment to this by-law shall be required.

### **3.26 LOADING SPACE REGULATIONS**

#### **3.26.1 Spaces Required**

The Owner or occupant of any Lot, Building or Structure Erected or used in any Zone other than the Commercial 1 (C1) Zone for any purpose, involving the receiving, shipping, loading or unloading of Persons, animals, goods, wares, merchandise or raw materials, shall provide and maintain at the premises, facilities for loading. Loading Spaces shall measure at least 9 metres in length, 3.5 metres in width and have a vertical clearance of at least 4.5 metres.

Loading Spaces shall be required in accordance with the following:

<b>GROSS FLOOR AREA OF BUILDING OR STRUCTURE</b>	<b>MINIMUM NUMBER OF LOADING SPACES REQUIRED</b>
i) more than 280 m <sup>2</sup> to 2,800 m <sup>2</sup>	1
ii) more than 2,800 m <sup>2</sup> to 5,600 m <sup>2</sup>	2

Each additional 2,800 m<sup>2</sup> of Gross Floor Area will require the addition of one (1) additional Loading Space.

#### **3.26.2 Addition To Existing Uses**

When an Existing Building or Structure has insufficient Loading Space at the date of passing of this By-law to comply with the requirements herein, this By-law shall not be construed to require that the deficiency be made up prior to the construction of any addition. In the case of the expansion or enlargement of an Existing Building or Structure, the requirement for the provision of Loading Spaces shall be based on said addition.

No additional Loading Spaces shall be required where an addition does not exceed 10% of the Gross Floor Area of the Building or Structure as it Existed on the date of the passing of this By-law.

#### **3.26.3 Loading Spaces Maintenance**

Adequate drainage facilities are to be provided in accordance with the requirements of the Municipality. The required surfacing shall be determined by Council through site plan agreement pursuant to Section 41 of the Planning Act R.S.O., 1990. As a minimum, Loading spaces and approaches are to be maintained with a stable surface that is treated to prevent the raising of dust or loose particles.

#### **3.26.4 Loading Spaces as Parking Spaces**

Any Loading Space in accordance with the provisions of **Section 3.26.1** of this By-law may be used as a Parking Space and may form part of the parking requirements of **Section 3.25.1** of this By-law provided said Loading Space does not form part of any Aisle.

#### **3.26.5 Location**

The required Loading Space shall be provided on the Lot occupied by the Building or Structure for which the said Loading Spaces are required and shall not form a part of any Street, but may

form part of a Lane. Loading Spaces are to be located in the Rear Yard where a Lot has access at both the front and rear to a Lane, Street or Road. No Loading Space shall be located in, nor open onto any Yard adjacent to any Residential, Institutional, or Open Space Zone.

#### **3.26.6 Access**

Access to Loading Spaces shall be by means of a driveway at least 6 metres wide contained within the Lot on which the spaces are located.

#### **3.26.7 Modification by Council (B/L 107/2010)**

Where it is Council's opinion that the Loading Space regulations of Section 3.26 are inappropriate. Council may modify the provisions of Section 3.26 on a site specific basis through specific reference to alternative standards in a site plan agreement pursuant to Section 41 of the Planning Act R.S.O., 1990 and no minor variance or amendment to this by-law shall be required.

### **3.27 LOTS REDUCED BY PUBLIC ACQUISITION**

Where the area of a Lot is reduced by means of an acquisition of part of the Lot by any authority having power of expropriation, and where such acquisition causes the Lot as reduced, or any Building or Structure Existing lawfully on the Lot on the date of such acquisition, to not comply with one or more provisions of this By-law, then nothing in this By-law shall apply to prevent the continued Use of the Lot as reduced as if no such acquisition had taken place, provided that:

- a) No further change is made in the dimensions, area or any other characteristic of the Lot as reduced, subsequent to the date of such acquisition, that would increase the extent of the said non-compliance; and
- b) No Building or Structure or addition thereto is Erected on the Lot as reduced, subsequent to the date of such acquisition, except in accordance with the provisions of this By-law.

#### **3.28 SPECIAL PROVISIONS FOR THE KEEPING OF LIVESTOCK (B/L 107/2010)**

- a) No Person shall keep Large Livestock on any Lot less than 0.6 ha.

#### **3.29 SPECIAL PROVISION FOR DEVELOPMENT SURROUNDING ACTIVE AND CLOSED WASTE DISPOSAL SITES**

Any new development, or change of Use, on or within 500 metres of the perimeter of a known active or closed Waste Disposal Site as shown on Schedule "A" to this By-law or its parts shall demonstrate through testing by the province or its agent, that there is no migration of methane gas or leachate from the landfill site that would affect the development.

### **3.30 SPECIAL PROVISIONS FOR SEASONAL HOUSING**

In addition to the provisions for Dwellings of the Zones where Seasonal Housing is Permitted, Seasonal Housing:

- a) shall maintain a minimum Setback from all Lot Lines of 10 metres, in addition to other Zone minimum Setbacks;
- b) where located within 60 metres of a Street Allowance or a Dwelling on a separate Lot, Seasonal Housing shall be screened with a Planting Strip or an opaque fence or wall measuring a minimum of 1.8 metres in Height;
- c) shall have a minimum Gross Floor Area of 28 m<sup>2</sup> total or 8m<sup>2</sup> per occupant, whichever is greater, and a maximum Gross Floor Area of 90m<sup>2</sup>;
- d) Where an Existing Dwelling is used as a Seasonal Dwelling, the maximum Gross Floor Area shall not apply, provided the size is not increased and provided a second Dwelling is not Erected on the same Lot after the date of passing of this By-law;

- e) Seasonal Housing shall be provided with electric light, with running water and plumbing, cooking, laundering and showering facilities within the Building, and with a separate room with a sink and a toilet connected to an Approved septic system;
- f) Seasonal Housing shall be Permitted only on Lots with a minimum Lot Area of 20 ha or in Existing Dwellings on any Lot; and,
- g) A maximum of one (1) Seasonal Dwelling shall be Permitted on a Lot.

### **3.31 ALTERNATIVE/RENEWABLE ENERGY SYSTEMS AND METEOROLOGICAL MASTS (B/L 118/21)**

In addition to the provisions under section 3.2 Uses Prohibited in all Zones, the following regulations and required studies will guide the zones, locations and setbacks of alternate/renewable energy systems (i.e. Wind Turbines, Bio-digesters). (B/L 118/21)

#### **3.31.1 Wind Turbines**

##### **Measurement**

- a) Unless expressed otherwise, Wind Turbine height shall be measured from the ground, Structure or foundation on which the Wind Turbine tower rests to the centre of the rotor hub in the case of hub height or to the uppermost reach of the rotor blades in the case of total tower height.
- b) Setbacks specific to Wind Turbines shall be measured to centre of tower base. Other parts, including rotor blades, or Accessory Uses to a Wind Turbine shall be subject to the Setbacks applicable to other Uses in the applicable Zone.

##### **Size – Height – Number per Lot**

- c) Maximum rotor diameter of a Wind Turbine shall be:
  - i) 4m in a Residential, A3 or A4 Zone.
  - ii) Equal to 1.3 times hub height in an A1, A2 or M4 Zone.
  - iii) 12m in all other Zones.
- d) Maximum hub height from grade of a Wind Turbine shall be:
  - i) 31m in a Residential Zone or on a Lot abutting a Residential Zone.
  - ii) 110m in an A1, A2, or M4 Zone.
  - iii) 45m in any other Zone.
- e) Other than a Permitted Wind Farm, no more than 2 Wind Turbines shall be located on any one Lot.
- f) Wind Turbines shall have a minimum hub height of 20m above grade.

##### **Setbacks - Location**

- g) Wind Turbines shall be Erected in compliance with the following minimum Setbacks:
  - i) total tower height from any Building on a separate Lot, Road Allowance, or above-ground public utility lines.
  - ii) the lesser of hub height or 50m from a Lot Line other than a Road Allowance, or for a Wind Turbine with a rotor diameter of 6m or less, half hub height from a Lot Line abutting a cropped or pastured area in an Agricultural Zone.
  - iii) 2000m from any contiguous group of four or more Lots primarily in a non-Agricultural Zone, for a Wind Turbine with a rotor diameter greater than 12m or a hub height greater than 45m. (B/L 15/2012)

- iv) 300m from a Livestock Facility on a separate lot, other than a Manure Storage Facility, for a Wind Turbine with a rotor diameter greater than or equal to 12m.
- v) 250m from a Dwelling on a separate Lot, for a Wind Turbine with a rotor diameter less than 12m.
- vi) 2000m from a Dwelling on a separate Lot, for a Wind Turbine with a rotor diameter greater than or equal to 12m. (B/L 15/2012)
- h) Wind Turbines shall not be located in a Required Front or Exterior Side Yard.
- i) Where a separate Lot does not have a Dwelling located thereon, any Wind Turbine with a rotor diameter greater than or equal to 12m shall be located at a minimum Setback of 2000m from any portion of said Lot that is within 50m of said Lot's Front Lot Line. (B/L 15/2012)

### **Wind Farms**

- j) Any Lot having a Wind Turbine with a rated name plate capacity greater than 40kW and exceeding either of the following shall be considered a Wind Farm:
  - i) 500 kW rated name plate capacity, or
  - ii) 25.5 kW rated name plate capacity per hectare of Lot Area.
- k) Any Lot where the combined rated name plate capacity of the Wind Turbines located thereon is greater than 80kW and exceeds either of the following shall be considered a Wind Farm:
  - i) 800 kW rated name plate capacity per Lot, or
  - ii) 40 kW rated name plate capacity per hectare of Lot Area.

### **3.31.2 Meteorological Masts**

- a) A Meteorological Mast's base shall be located a minimum of the tower's height from a Lot Line and 250m from a Dwelling on a separate Lot.
- b) Maximum height of a Meteorological Mast shall be 100m from grade.

### **3.31.3 General**

- a) No advertising Signs except a manufacturer's logo shall be Permitted on a Wind Turbine or Meteorological Mast at a height greater than 6m above grade.
- b) The same minimum Setbacks that apply to Wind Turbines and Meteorological Masts in respect to a Dwelling on a separate Lot shall also apply with respect to the following:
  - i) Vacant Lots in a Residential (R) or Environmental Protection – Lakeshore (EP-L) Zone
  - ii) Institutional (I) Zones or Institutional Uses
  - iii) Open Space 2 (OS2) Zones
  - iv) Open Space 3 (OS3) Zones
  - v) Mobile Home Park/Campground (MHP/Campground) Zones
- c) Wind Turbines and Meteorological Masts shall not be Permitted in the following Zones:
  - i) Hazard (H) Zones
  - ii) Wetland (WET) Zones
  - iii) Woodlot (WD) Zones
  - iv) Significant Natural Area (SNA) Zones
  - iv) Environmental Protection – Lakeshore (EP-L) Zones

### **Section 3.32 Short-Term Rentals**

- a) Dedicated Short-Term Rentals shall be prohibited in all zones.
- b) All Pre-Existing Short-Term Rentals and Primary Residence Short-Term Rentals shall be in compliance with By-Law 20 of 2025 and maintain a Short-Term Rental License.
- c) A Primary Residence Short-Term Rental shall be permitted with respect to the following:
  - i. In any zone that permits a residential use;
  - ii. In an Accessory Second Dwelling located on the same property as a Primary Residence; and
  - iii. One Short-Term Rental Licence per property.
- d) A Short-Term Rental does not include Bed and Breakfast Establishment.



## **SECTION 4 - ZONES, ZONE SYMBOLS & ZONE MAPS**

### **4.1 ESTABLISHMENT OF ZONES**

For the purpose of this By-law the Town of Plympton-Wyoming is divided into the following defined areas herein referred to as Zones:

<b><u>SECTION</u></b>	<b><u>ZONE NAME</u></b>	<b><u>SYMBOL</u></b>
5	Agricultural 1	A1
6	Agricultural 2	A2
7	Agricultural 3	A3
8	Agricultural 4	A4
9	Residential 1	R1
10	Residential 2	R2
11	Residential 3	R3
12	Residential 4	R4
13	Residential 5	R5
13A	Residential 6	R6
14	Central Commercial	C1
15	Highway Commercial	C2
16	Rural Commercial	C3
17	Service Centre Commercial	C4
18	Mixed Commercial Industrial	CM
19	Industrial	M1
20	Light Industrial	M2
21	Extractive Industrial	M4
22	Institutional 1 (B/L 107/2011)	I1
22A	Institutional 2 (B/L 107/2011)	I2
23	Mobile Home Park/Campground	MHP/CG
24	Open Space 1	OS1
25	Open Space 2	OS2
26	Open Space 3	OS3
27	Wetland	WET
28	Woodlot	WD
29	Hazard	H
30	Environmental Protection – Lakeshore	EP-L
31	Significant Natural Area	SNA

### **4.2 USE OF SYMBOLS**

The symbols listed in **Subsection 4.1** may be used to refer to any of the Uses of land, Buildings and Structures Permitted by this By-law in the said Zones and whenever in this By-law the word "Zone" is used, preceded by any of the said symbols, such Zone shall mean any area delineated on the Zoning Maps and designated thereon by the said symbol.

### **4.3 HOLDING (H) SYMBOL**

#### **4.3.1 The Use of the Holding (H) Symbol**

Where a holding symbol is added as a suffix to any Zone category, development within the area affected cannot proceed until the conditions specified in the provisions have been fulfilled. Council will remove the holding symbol once the conditions restricting development have been satisfied.

### **4.4 APPLICATION OF ZONES (B/L 107/2010)**

- a) No Person shall, within any of the Zones defined in the By-law and delineated on the Zoning Maps hereto appended, Erect or use any Building or Structure, or use any land in whole or part except in such manner and for such purposes as are set forth in this By-law.
- b) In any Residential zone referenced in Table A, unless otherwise specified, those Uses in the Permitted Uses list not referenced in Table A shall only be permitted as Accessory or secondary to another Permitted use. This shall not include Uses specifically listed as Zone Exceptions or given alternative zone Regulations in the applicable Zone's section of the By-law.

### **4.5 INCORPORATION OF ZONING MAP**

The location and boundaries of the Zones established by this By-law are shown on the Zoning Maps hereto appended as Schedules A, and Parts 1, 2, 3, 4, 5, 6, 7, 8, 9, 10, 11 and 12 to Schedule A which are hereby incorporated into and declared to form part of this By-law.

### **4.6 INTERPRETATION OF ZONING MAP**

Where uncertainty exists with respect to the boundaries of the various Zones as shown on the Zoning Maps, the following provisions shall apply:

- a) Street, Lane, Right-of-Way, or Watercourse

Unless otherwise shown, a Street, Lane, railway Right-of-Way, electrical transmission line Right-of-Way or Watercourse shall be included within the Zone of the adjoining property on either side thereof and where such Street, Lane, Right-of-Way or Watercourse serves as a boundary between two (2) or more different Zones, the centre line of such Street, Lane, Right-of-Way or Watercourse extending in the general direction of the long dimension thereof, shall be deemed to be the boundary between Zones.

- b) Lot Lines

Where any Zone boundary is not shown to be a Street, Lane, Right-of-Way or Watercourse, and where the boundary approximately follows Lot Lines, such Lot Lines shall be deemed to be the Zone boundary.

- c) Closed Street, Lane or Right-of-Way

In the event a Street, Lane or Right-of-Way and the limits of any portion thereof is closed, the property formerly within such Street, Lane or Right-of-Way shall be included within the Zone adjoining the property, and where such Street, Lane, or Right-of-Way was a Zone boundary, the new Zone boundary shall be the former centre line of the closed Street, Lane or Right-of-Way.

- d) Conservation Authority Fill & Construction Lines

Certain lands within the Municipality are subject to Fill, Construction and Alteration Regulations pursuant to the Conservation Authorities Act, R.S.O. 1990, Chap. C.27, as amended. The limits of these Conservation Authority regulated areas are shown for informational purposes on the Schedules to this By-law. Where any Zone boundary is shown as following the limits of a Conservation Authority regulated area, the Zone boundary shall be deemed to correspond with the limits of such Regulated area. In the event that an application is made to, and Approved by,

the Conservation Authority for a permit pursuant to the Fill, Construction and Alteration Regulations, the lands for which such permit is issued shall be deemed to be included within the same Zone as the adjoining non-regulated lands.

e) Woodlot (WD), Wetland (WET) and Significant Natural Area (SNA) Zone boundaries (B/L 107/2010) shall be deemed to correspond with the limits of the natural feature it represents as such feature Existed on the date of passing of this By-law. Alterations of the natural feature's boundary through removal of trees or by other means subsequent to the date of passing of this By-law shall not alter the limits of the Zone boundary. Portions of a woodlot for which an exception from by-law 15 of 2002 (County of Lambton Tree Cutting By-law) has been obtained from the County of Lambton Woodlot Committee, however shall be deemed outside the Woodlot (WD) Zone boundary.

f) Environmental Protection – Lakeshore (EP-L) Zones

Where any Zone boundary is shown as following the limits of the *Shoreline Management Plan, November 1996*, the Zone boundary shall be deemed to include all portions of a Lot located under water and all land from the water's edge of Lake Huron to the extent of the Secondary Hazard Area, as defined in **Section 30**.

g) Scale From Zoning Map

Where any Zone boundary is left uncertain after application of the provisions of **Section 4.6**, subsections a), b), c), d), e) and f), of this By-law, then the boundary shall be determined by scale from the zoning maps to the centre of the Zone boundary line.

#### **4.7 TABLE A (B/L 107/2010)**

- a) No Person shall Erect or use any Building or Structure, or use any land or cause or permit any Building or Structure to be Erected or used, or cause or permit any land to be used, in any Zone except in conformity with the regulations as set out in **Table A** for that Zone.
- b) New Lots must comply with the Lot Area and Frontage requirements specified in Table A for the applicable Zone and Use of the Lot.
- c) Lot boundary adjustments that bring an Existing, legally Non-complying Lot closer to compliance with respect to Lot Area or Frontage shall not require a minor variance provided it does not result in the Non-Compliance or further Non-Compliance of another Lot with respect to Lot area or Frontage.
- d) The Zone Regulations of Table A that apply to a particular Use or Lot shall be those that correspond with the subsection number they are listed under in the applicable Zone's list of Permitted Uses. Where a Use is only Permitted as Accessory or secondary to another Use, the Zone Regulations applicable to the Use to which it is Accessory shall apply. Where another main Use may be Permitted and the applicable Zone Regulations are not specified elsewhere, the Zone Regulations applicable to the first Permitted Use listed in the Zone shall apply.
- e) Except where in an EP-L Zone or specified elsewhere within this By-law, no Dwelling shall be Erected within the Municipality with a Minimum Gross Floor Area less than the regulations listed below Table A. (B/L 42/2012)

## **SECTION 5 - AGRICULTURAL 1 (A1) ZONE**

### **5.1 PERMITTED USES**

No land, Building, or Structure shall be used or Erected in any Agricultural 1 (A1) Zone except for one or more of the following Uses:

- a) Agriculture, including one (1) Farm Dwelling;
- b) Single Detached Dwelling
- c) Animal Hospital  
Commercial Greenhouse  
Conservation  
Existing Cemetery  
Forestry  
Nursery  
Riding School  
Sawmill
- d) Bed and Breakfast Establishment  
Day Nursery  
Home Occupation  
Kennel  
Value Added Industry (B/L 107/2010)  
Additional Residential Units (refer to Section 3.8) (B/L 98 of 2025)
- e) Buildings, Structures and Uses Accessory to a Permitted Use

### **5.2 MINIMUM DISTANCE SEPARATION (B/L 19/2007)**

- a) No new Dwelling or non-Agricultural Use, Building or Structure (including development on Existing Lots) is Permitted closer to a Livestock Facility on a separate Lot than 300m or the MDS I Setback calculated using **Appendix "A"** to this By-law, whichever is greater. Notwithstanding, only the MDS I setback shall apply to Livestock Facilities having a Livestock Housing Capacity of fewer than 25 Nutrient Units.
- b) No new Livestock Facility or Livestock Facility addition or reconstruction is Permitted closer to a Dwelling on a separate Lot, a Lot Line or a non-Agricultural Use, Building or Structure on a separate Lot, than the distance calculated using the MDS II formula found in **Appendix "A"** to this By-law.
- c) For a Livestock Facility existing on or before February 17, 1998, the MDS II from a Dwelling on a separate Lot shall be decreased by 20%, provided:
  - i) The separation from the Dwelling is not decreased;
  - ii) The new Livestock Facility is physically attached to the existing Livestock Facility; and,
  - iii) The increase in Livestock Housing Capacity is no greater than 300% of the existing Livestock Housing Capacity.
- d) Application of subsections a) and b) shall be in accordance with the *Minimum Distance Separation (MDS) Implementation Guidelines* published by the Ontario Ministry of Agriculture, Food and Rural Affairs as updated from time to time, subject to the specific provisions of this By-law and Appendix "A" to the By-law and including the following:
  - i) An Existing Dwelling may be replaced, despite not complying with subsection a), provided that the Existing separation is not further reduced.

- ii) A Livestock Facility destroyed by fire or natural disaster may be replaced to the same general location, despite not meeting MDS II, provided the existing separation is not further reduced and the Factors A, B and D for the new Livestock Facility are no greater than those of the previous Livestock Facility.
- iii) A new non-Agricultural Lot, whether or not containing a Dwelling, shall comply with subsection a), even for Livestock Facilities already located on a separate Lot.
- iv) Subsection a) shall not apply where 4 or more non-Agricultural Uses are already closer to the Livestock Facility than the Use under consideration and where the Use under consideration is also closer to the same 4 or more non-Agricultural Uses than it is to the Livestock Facility.
- v) Cemeteries located in an Agricultural Zone shall be considered a Type A land Use for the purposes of MDS II.
- vi) MDS I and MDS II shall not apply to Buildings or Structures Accessory to a Dwelling or Buildings or Structures 10 m<sup>2</sup> or less in Ground Floor Area.
- vii) The required MDS I from an anaerobic digester or an associated co-substrate input tank shall be 125m.
- viii) The required MDS II for an anaerobic digester or an associated co-substrate input tank shall be 125m from a Type A Land Use, 250m from a Type B Land Use, 13m from an Interior Side Lot Line or Rear Lot Line and 25m from a Front or Exterior Side Lot Line.
- ix) Even if no building permit is required, MDS II shall apply to the conversion of any non-Livestock Building or Structure greater than 10 m<sup>2</sup> in Ground Floor Area to use as a Livestock Facility.
- x) Where no building permit is required, Existing Livestock Facilities may be converted for use for a type of Livestock for which the Building was not previously used, designed or suited, despite not complying with MDS II, provided there is no increase in non-compliance through a resultant MDS II that is greater than that of the previous Use.
- xi) The capacity of Manure Storages that hold manure produced by Livestock not located on the Lot or “digestate” produced from an anaerobic digester shall be considered in determining the required MDS I and MDS II.
- xii) Calculations made using the MDS Computer Program Version 1.0.0 provided by the Ministry of Agriculture, Food and Rural Affairs shall be considered equivalent to calculations made using Appendix “A”.
- xiii) For the purposes of Section 5.2 and the application of MDS, Type A Land Uses and Type B Land Uses, as defined in Section 2, are non-Agricultural Uses. (B/L 107/2010)

### **5.3 AGRICULTURAL 1 (A1) SPECIAL PROVISIONS**

#### **5.3.1 KENNELS & SAWMILLS**

No Kennel or Sawmill shall be Erected closer than 250 metres from a Residential, Open Space or Institutional Use on a separate Lot.

#### **5.3.2 MAXIMUM SETBACKS FROM ROADS FOR DWELLINGS**

- a) The distance between the Main Wall of a Dwelling and an abutting Streetline shall not exceed 50 metres.
- b) Replacement of an Existing Dwelling that does not comply with **Section 5.3.2 a)** is Permitted provided the distance is not further increased.
- c) Expansion of an Existing Dwelling that does not comply with **Section 5.3.2 a)** is Permitted.

#### **5.3.3 REDUCED SETBACKS**

The minimum Required Front Yard and Exterior Side Yard shall be 8 metres for non-Agricultural Lots in the Agriculture 1 (A1) Zone having Frontage on the following sections of Roads:

- i) Egremont Road - Lot 10, Concession 9
- ii) Mandaumin Road – from Pulse Creek Drain at Concession 3 to Canadian National Rail Right-of-Way at Concession 2.
- iii) Uttoxeter Road – Lots 24 & 25, South ½ Concession 9

**5.3.4** Notwithstanding Section 5.2a), the minimum Required Setback from the Existing Livestock Facility to the southeast for the Non-Farm Dwelling and Lot created on Concession 7, Part Lot 24 by consent application B-17/05, granted by the Plympton-Wyoming Committee of Adjustment, shall be the existing Setback. (B/L 60/2006)

#### **5.3.5 Reduction in Calculated MDS (By-law 67/2013)**

The calculated MDS, applicable between livestock facilities at 3976 London Line and the property at 5783 Camlachie Road, shall be reduced by 30 metres.

#### **5.3.6 Reduction in Lot Size (By-law 67/2013)**

The agricultural parcel located at Concession 4, West Part Lot 10 except Part 1 of RP 25R6372 (Lot immediately south of 5783 Camlachie Road) shall be permitted to have a lot size of 18.4 hectares (45.4 acres).

#### **5.3.7 Reduction in Lot Size (By-law 23/2019)**

The agricultural parcel located at Concession 9, West Part Lot 12 shall be permitted to have a lot size of 32 hectares (80.0 acres).

### **5.4 AGRICULTURAL 1 (A1) ZONE EXCEPTIONS**

The following Zones apply to unique or Existing situations and are not the standard A1 Zones. If a regulation or Use is not specified the list of Permitted Uses in **Section 5.1** and/or the regulations of **Table A** shall apply.

#### **5.4.1 AGRICULTURAL 1(1) A1(1) ZONE**

Permitted Uses

- a) Any Use Permitted in the A1 Zone
- b) Existing insulation business
- c) Buildings, Structures and Uses Accessory to a Permitted Use

## Building Regulations

- i) Gross Floor Area: 83 m<sup>2</sup> minimum for a Single Detached Dwelling;  
600 m<sup>2</sup> maximum for an insulation business

## Special Zone Regulations

No unauthorized Open Storage shall be Permitted. The four (4) Existing trailers used for storage shall be Permitted.

### 5.4.2 AGRICULTURAL 1(2) A1(2) ZONE

#### Permitted Uses

- a) Any Use Permitted in the A1 Zone
- b) Building or Contracting Establishment  
Light Industrial Use (Dry Industrial Uses only)
- c) Buildings, Structures and Uses Accessory to a Permitted Use

#### Lot and Site Regulations – Building or Contracting Establishment

- i) Lot Area 0.6 ha minimum
- ii) Lot Frontage 50m minimum
- iii) Front Yard Depth 15m minimum
- iv) Side Yard Width 5m minimum or 20m  
where a Side Lot Line  
abuts a residential Use.
- v) Rear Yard Depth 10m minimum
- vi) Lot Coverage 40% maximum
- vii) Landscaped Open Space 30% minimum

#### Open Storage

Open Storage shall be limited to the Rear Yard and, in addition to the requirements of **Section 3.15**, shall be screened by an opaque fence measuring at least 2.5m in Height.

### 5.4.3 AGRICULTURAL 1(3) A1(3) ZONE

#### Permitted Uses

- a) Any Use Permitted in the A1 Zone
- b) Existing Motor Vehicle Repair Establishment.

#### Special Provisions – Motor Vehicle Repair Establishment

- a) The Motor Vehicle Repair Establishment shall be limited to the Existing drive shed.
- b) The Motor Vehicle Repair Establishment shall not exceed a Ground Floor Area of 166.5m<sup>2</sup>;
- c) Any associated outside Parking Area shall not exceed an area of 166.5 m<sup>2</sup> immediately adjacent to the Building (BL 1/1997).

### 5.4.4 AGRICULTURAL 1(4) A1(4) ZONE

#### Permitted Uses

- a) Any Use Permitted in the A1 Zone
- b) Group Home-Type 1
- c) Buildings, Structures and Uses Accessory to a Permitted Use

#### Special Provisions – Group Home-Type 1

- a) A Group Home-Type 1 shall be subject to the same provisions of this By-law as a Non-Farm Dwelling.

#### **5.4.5 AGRICULTURAL 1(5) A1(5) ZONE**

##### **Permitted Uses**

- a) Any Use Permitted in the A1 Zone
- b) Airport
- c) Buildings, Structures and Uses Accessory to a Permitted Use

#### **5.4.6 AGRICULTURAL 1(6) A1(6) ZONE**

##### **Permitted Uses**

- a) Any Use Permitted in the A1 Zone
- b) Golf Driving Tee Or Range
- c) Buildings, Structures and Uses Accessory to a Permitted Use

#### **5.4.7 AGRICULTURAL 1(7) A1(7) ZONE (B/L 85/2012)**

##### **Permitted Uses**

- a) Any Use Permitted in the A1 Zone
- b) Private Chapel

##### **Special Provisions - Private Chapel**

- c) For the purposes of this section, "Private Chapel" means a Building or Structure that is an Accessory Use to the Owner or occupant of the Lot and used exclusively by same for their own private mediation and worship.
- d) Not more than one Private Chapel shall be Permitted on a Lot.
- e) A Private Chapel shall not exceed 20 square metres in Gross Floor Area and shall not exceed 5 metres in Height.
- f) A Private Chapel shall not be subject to MDS I requirements and shall not be a Use from which MDS II setbacks shall be measured.

#### **5.4.8 AGRICULTURAL 1(8) A1(8) ZONE (B/L 107/2010)**

##### **Permitted Uses**

- a) Any Use Permitted in the A1 Zone
- b) Assembly Hall
- c) Buildings, Structures and Uses Accessory to a Permitted Use

#### **5.4.9 AGRICULTURAL 1(9) A1(9) ZONE (OMB ORDER PL130262)**

##### **Permitted Uses**

- a) Any Use Permitted in the A1 Zone
- b) A small-scale agricultural-related trucking business that is limited to the dispatching of trucks used for transporting agricultural implements, machinery, and structure components.
- c) An ancillary shop, loading dock, and parking area for trucks and equipment when required at the location.
- d) Vehicle maintenance is limited to minor maintenance, cleaning and polishing.



Lot and Site Regulations

- e) Maximum Zone Area: 0.7 hectares (1.7 acres)
- f) That a 5 metre natural buffer be provided measured from the top of bank of the watercourse along the east side of the area subject to this site specific amendment to the satisfaction of the St. Clair River Conservation Authority.

**5.4.10 AGRICULTURAL 1(10)h - A1(10)(h) ZONE B/L 23/20**

Permitted Uses

- a) Any Use Permitted in the A1 Zone
- b) An event venue is permitted to operate within the bar existing as of the date of this zoning by-law amendment
- c) Short Term Rentals within the single-detached dwelling existing as of the date of this zoning by-law amendment (B/L 35 of 2025)
- d) Buildings, Structures and Uses Accessory to a Permitted Use

Special Provisions

- e) Notwithstanding any other provision in the Zoning By-Law, the event venue will be recognized as a 'Type A' land use for the purposes of calculating Minimum Distance Separation I and II setback distances between the event venue and any livestock operations located near the subject lands which existed on the date of the passing of the By-Law.
- f) Notwithstanding any other provision in the Zoning By-law, the Minimum Distance Separation I setbacks for nearby livestock facilities shall be identified as the distance between the event venue as it exists on the date of the passing of this by-law, and the livestock barns located at Concession 13, West Part Lot 22 and Concession 12, Lot 23 West Part Lot 24 in the Town of Plympton-Wyoming.

**5.5** - deleted (B/L 107/2010)

**SECTION 5A – NO DWELLING AGRICULTURAL (ND-A) ZONE (B/L 60/2006)**

**5.A1 PROHIBITED USES**

No land, Building, or Structure shall be used or Erected for the purposes of a Dwelling in the No-Dwelling Agricultural (ND-A) Zone.

**5.A2 PERMITTED USES**

No land, Building, or Structure shall be used or Erected in the No-Dwelling Agricultural (ND-A) Zone except for one or more of the following Uses:

- a) Any Use Permitted in the Agricultural (A1) Zone, excluding a Dwelling of any kind.
- b) Buildings, Structures and Uses Accessory to a Permitted Use

**5.A3 NO-DWELLING AGRICULTURAL (ND-A) SPECIAL PROVISIONS**

- a) All site, building, zoning and other regulations or provisions of this by-law that are applicable in the “Agricultural 1 (A1) Zone”, excluding Permitted and prohibited Uses, shall apply in the “No-Dwelling Agricultural (ND-A) Zone”.

**5.A4 NO-DWELLING AGRICULTURAL (ND-A) SPECIAL PROVISIONS (55 of 2025)**

The following Zones apply to unique or Existing situations and are not the standard

ND-A Zones. If a regulation or Use is not specified, the provisions applicable to the standard ND-A Zone at Sections 5.A1, 5.A2, 5.A3 shall apply.

**5.A4.1 NO DWELLING AGRICULTURAL (1) ND-A (1) ZONE**

Special Provisions

- a) No land, Building, or Structure shall be used or Erected for the purpose of a Dwelling in the No Dwelling Agriculture (1) ND-A (1) Zone.
- b) The minimum required Lot Area for a Lot used for Agriculture shall be 37 hectares.
- c) In all other respects, the Permitted Uses and Zone provisions applicable to the Agriculture 2 (A2) Zone shall apply to lands in the ND-A(1) Zone.

## **SECTION 6 - AGRICULTURAL 2 (A2) ZONE**

### **6.1 PERMITTED USES**

No land, Building, or Structure shall be used or Erected in any Agricultural 2 (A2) Zone except for one or more of the following Uses:

- a) Agriculture, including one (1) Farm Dwelling, but excluding new Livestock Facilities  
Existing Livestock Facilities
- b) Single Detached Dwelling
- c) Animal Hospital  
Commercial Greenhouse  
Conservation  
Existing Cemetery  
Forestry  
Nursery  
Riding School
- d) Bed and Breakfast Establishment  
Day Nursery  
Home Occupation  
Value Added Industry (B/L 107/2010)  
Additional Residential Units (refer to Section 3.8) (B/L 98 of 2025)
- e) Buildings, Structures and Uses Accessory to a Permitted Use

### **6.2 MINIMUM DISTANCE SEPARATION**

All Buildings, Structures and Uses Erected or established in the A2 Zone shall comply with the separation requirements of **Section 5.2**. (B/L 19/2007)

### **6.3 AGRICULTURAL 2 (A2) SPECIAL PROVISIONS**

- a) A minimum separation of 250 metres shall be maintained between Kennels and between Kennels and adjacent Residential, Open Space and Institutional Uses.
- b) Where an Existing Livestock Facility has a Livestock Housing Capacity less than or equal to twenty-five (25) Nutrient Units, the maximum Permitted Livestock Housing Capacity shall be twenty-five (25) Nutrient Units. (B/L 107/2010)
- c) The minimum Required Front Yard and Exterior Side Yard shall be 8 metres for non-Agricultural Lots in the Agriculture 2 (A2) Zone having Frontage on Egremont Road – Lots 1 to 18, Front Concession & Lots 7 to 9, Concession 9
- d) On lands described as Parts of Lots 35, 36 & 37, Front Concession, west of Lakeshore Road, a minimum Lot Area of 13 hectares shall be Permitted. (B/L 33/2007)
- e) Notwithstanding Table 'A'; the minimum Lot sizes on the following Lots shall be as indicated:
  - i) N Pt W ½ Lot 7, Con 9  
Lot Area: 14 hectares  
Lot Frontage: 100 metres (B/L 3/2005)
  - ii) Con 10, NW ¼ Lot 8  
Lot Area: 19 hectares  
Lot Frontage: 120 metres (B/L 99/2012)

iii) Front Con, Part Lot 48

Lot Area: 29 hectares

Lot Frontage: 40 metres (B/L 13/2013)

#### **6.4 AGRICULTURAL 2 (A2) ZONE EXCEPTIONS**

The following Zones apply to unique or existing situations and are not the standard A2 Zone. If a regulation or Use is not specified, the list of Permitted Uses in **Section 6.1** and/or the regulations of **Table A** shall apply.

## **SECTION 7 – AGRICULTURE 3 (A3) ZONE**

### **7.1 PERMITTED USES**

No land, Building, or Structure shall be used or Erected in the Agriculture 3 (A3) Zone except for one or more of the following Uses:

- a) Single Detached Dwelling
- b) Bed and Breakfast Establishment
  - Day Nursery
  - Home Occupations
  - Park
  - Additional Residential Units (refer to Section 3.8) (B/L 98 of 2025)
- c) Buildings, Structures and Uses Accessory to a Permitted Use

### **7.2 HOLDING ZONES**

### **7.3 AGRICULTURE 3 (A3) SPECIAL PROVISIONS**

### **7.4 AGRICULTURE 3 (A3) ZONE EXCEPTIONS**

The following Zones apply to unique or Existing situations and are not the standard A3 Zone. If a regulation or Use is not specified, the list of Permitted Uses in **Section 7.1** and/or the regulations of **Table A** shall apply.

## **SECTION 8 – AGRICULTURE 4 (A4) ZONE**

### **8.1 PERMITTED USES**

No land, Building, or Structure shall be used or Erected in the Agriculture 4 (A4) Zone except for one or more of the following Uses:

- a) Single Detached Dwelling  
Agriculture, including one (1) Farm Dwelling
- b) Bed and Breakfast Establishment  
Day Nursery  
Home Occupations  
Park (B/L 107/2010)  
Additional Residential Units (refer to Section 3.8) (B/L 98 of 2025)
- c) Buildings, Structures and Uses Accessory to a Permitted Use

### **8.2 MINIMUM DISTANCE SEPARATION**

All Buildings, Structures and Uses Erected or established in the A4 Zone shall comply with the separation requirements of **Section 5.2.** (B/L 19/2007)

### **8.3 AGRICULTURE 4 (A4) SPECIAL PROVISIONS**

### **8.4 AGRICULTURE 4 (A4) ZONE EXCEPTIONS**

The following Zones apply to unique or existing situations and are not the standard A4 Zone. If a regulation or Use is not specified, the list of Permitted Uses in **Section 8.1** and/or the regulations of **Table A** shall apply.

## **SECTION 9 - RESIDENTIAL 1 (R1) ZONE**

### **9.1 PERMITTED USES**

No land, Building, or Structure shall be used or Erected in the Residential 1 (R1) Zone except for one or more of the following Uses:

- a) Single Detached Dwelling  
Group Home – Type 1 (B/L 107/2010)
- b) Church, in compliance with the provisions applicable to a Single Detached Dwelling (B/L 107/2010)  
Park
- c) Bed and Breakfast Establishment  
Day Nursery  
Home Occupations  
Additional Residential Units (refer to Section 3.8) (B/L 98 of 2025)
- d) Buildings, Structures and Uses Accessory to a Permitted Use

### **9.2 HOLDING ZONES**

#### **9.2.1 RESIDENTIAL 1 R1(H) ZONE**

Permitted Uses

- a) Existing Single Detached Dwellings

Site Regulations

The minimum Lot Area and Lot Frontage shall remain as they lawfully Existed on the date of passing of this By-law. The Renovation, Replacement or expansion of Existing Dwellings shall be Permitted in compliance with the provisions of the Residential 1 (R1) Zone. Buildings, Structures and Uses Accessory to an Existing Dwelling shall be Permitted in compliance with the provisions of the Residential 1 (R1) Zone.

Provisions for the removal of the Holding "H" Symbol

To ensure the orderly development of lands and the adequate provision of municipal services, the "H" symbol shall not be deleted until a subdivision agreement or development agreement is entered into, for the lands in question, with the Municipality.

#### **9.2.2 RESIDENTIAL 1(H)1 R1(H)1 ZONE**

Permitted Uses

- a) Any Use Permitted in the R1(H) Zone
- b) Any Use Permitted in the R1 Zone

Site Regulations

New Uses shall comply with the provisions of the R1 Zone, except that Lot Frontage and Lot Area shall be as Existed on the date of passing of this By-law.

Provisions for the removal of the Holding "H" Symbol

The "H" symbol shall be removed only when the lots are fully serviced.

#### **9.2.3 RESIDENTIAL 1(H2) R1(H2) B/L 4 of 2024**

Permitted Uses

- a) Any Use Permitted in the Residential 1 (R1) Zone

#### Site Regulations

New Uses shall comply with the provisions of the Residential 1 (R1) Zone.

#### Provision for the Removal of the Holding (H) Symbol

The “H” symbol shall be removed only when the lands are fully services to the satisfaction of the Municipality.

### 9.3 RESIDENTIAL 1 (R1) SPECIAL PROVISIONS

- a) Notwithstanding Sections 3.16.5 and 5.2 a), Minimum Distance Separation, Single Detached Dwellings are Permitted on lands described as Concession 2, Pt Lt 15 Pt Being RP 25R1561 Pt 2 & 25R1501 Pts 1, 3 and 4, in accordance with the Residential 1 (R1) Zone Provisions.
- b) In addition to the Permitted Uses listed in Section 9.1, a Clinic will be permitted on Lot 7, RP 558 (known as 4490 Confederation Line).

### 9.4 RESIDENTIAL 1 (R1) ZONE EXCEPTIONS

The following Zones apply to unique or existing situations and are not the standard R1 Zone. If a regulation or Use is not specified, the list of Permitted Uses in Section 9.1 and/or the regulations of Table A shall apply.

#### 9.4.1 RESIDENTIAL 1 (1) R1(1) ZONE

##### Site Regulations

- a) The following Lots shall have a minimum Front Yard Depth of 26 metres:
  - i) Concession 1 Part Lot 15, 25R3109 Part 3
  - ii) Concession 1 Part Lot 15, 25R3109 Part 2
  - iii) Concession 1 Part Lot 15, 25R6467 Parts 8 & 11
- b) The following Lots shall have a minimum Front Yard Depth of 21 metres:
  - i) Concession 1 Part Lot 15, 25R6193 Parts 1& 5
  - ii) Concession 1 Part Lot 15, 25R6193 Parts 2 & 6
  - iii) Concession 1 Part Lot 15, 25R6370 Parts 1, 2, 4 & 5

#### 9.4.2 RESIDENTIAL 1(2) R1(2) ZONE B/L 4 of 2024

##### Permitted Uses

- a) Existing Single Detached Dwelling on a Private Septic System

##### Site Regulations

- a) Minimum Lot Area: 1.12 Ha
- b) Minimum Lot Frontage: 69 metres

The Renovation, Replacement or expansion of the Existing Dwelling shall be in compliance with the Residential 1 (R1) Zone. Buildings, Structures and Uses Accessory to an Existing dwelling shall be Permitted in compliance with the provisions of the Residential (R1) Zone.

#### 9.4.3 RESIDENTIAL 1(3) R1(3) ZONE B/L 138 OF 2024

##### Permitted Uses

- a) Any Use Permitted in the R1 Zone
- b) Existing Buildings, Structures and Uses Accessory to a permitted use.



The Renovation, Replacement or expansion of the existing Accessory Building shall not be permitted until a dwelling is placed on the property and shall be in compliance with section 3.3.3. & 3.3.4.

## **SECTION 10 - RESIDENTIAL 2 (R2) ZONE**

### **10.1 PERMITTED USES**

No land, Building, or Structure shall be used or Erected in the Residential 2 (R2) Zone except for one or more of the following Uses;

- a) Single Detached Dwelling  
Semi-Detached Dwelling  
Duplex Dwelling  
Group Home – Type 1 (B/L 107/2010)
- b) Church, in compliance with the provisions applicable to a Single Detached Dwelling (B/L 107/2010)  
Park
- c) Bed and Breakfast Establishment  
Day Nursery  
Home Occupations  
Additional Residential Units (refer to Section 3.8) (98 of 2025)
- d) Buildings, Structures and Uses Accessory to a Permitted Use

### **10.2 HOLDING ZONES**

#### **10.2.1 RESIDENTIAL 2 R2(H) ZONE**

Permitted Uses

Uses lawfully existing on the day this By-law was passed.

Provisions for the removal of the Holding "H" Symbol

To ensure the orderly development of lands and the adequate provision of municipal services, the "H" symbol shall not be deleted until a subdivision agreement or development agreement is entered into, for the lands in question, with the Municipality.

### **10.3 RESIDENTIAL 2 (R2) ZONE EXCEPTIONS**

The following Zones apply to unique or existing situations and are not the standard R2 Zone. If a regulation or Use is not specified, the list of Permitted Uses in **Section 10.1** and/or the regulations of **Table A** shall apply.

#### **10.3.1 RESIDENTIAL 2(1) R2(1) ZONE**

Permitted Uses

- a) Any Use Permitted in the R2 Zone
- b) Four-plex Dwelling
- c) Buildings, Structures and Uses Accessory to a Permitted Use

Site Regulations – Four-plex Dwelling

- i) Lot Area: 740 m<sup>2</sup> minimum
- ii) Lot Frontage: 24 metres minimum
- iii) Side Yard Width: 4.8 metres minimum for an Exterior Side Yard; 2.5 metres minimum for an Interior Side Yard.
- iv) Rear Yard Depth: 6 metres minimum
- v) Minimum Landscaped Open Space: 30% minimum

Building Regulations

- i) Building Height: 12 metres maximum

Parking Regulations

- i) The minimum Parking Space length for a Four-Plex Dwelling shall be 5.5 metres.

**10.3.2 RESIDENTIAL 2(2) R2(2) ZONE**

Prohibited Uses

- a) Semi-Detached Dwelling  
Duplex Dwelling
- b) Converted Dwelling
- c) Group Home – Type 1
- d) Private Swimming Pool

**10.3.3 RESIDENTIAL 2(3) R2(3) ZONE**

Permitted Uses

- a) Any Use Permitted in the R2(2) Zone
- b) Private Swimming Pools on Front Concession, Lot 43 only
- c) Cottages
- d) Buildings, Structures and Uses Accessory to a Permitted Use

Special Provisions

- e) More than one Cottage shall be Permitted on a Lot
- f) On Front Concession, Part Lot 51, the Erection of cottages and Single Detached Dwellings shall be subject to Sections 30.6.3 c), d), e), f) and g). (B/L 107/2010)

**10.3.4 RESIDENTIAL 2(4) R2(4) ZONE (B/L 106/07)**

Prohibited Uses

- a) Semi-Detached Dwelling
- b) Duplex Dwelling

Site Regulations

- c) The Minimum Required Exterior Side Yard and Front Yard Setbacks of the Main Building shall be the Existing Exterior Side Yard Width and Front Yard Depth.
- d) the maximum Permitted Building Height of the Main Building shall be the Existing Building Height.
- e) the Maximum Permitted Accessory Building Height shall be 6.5 metres.

#### **10.3.4.1 HOLDING ZONE – RESIDENTIAL 2(4) R2(4)H ZONE (B/L 106/2007)**

##### **Permitted Uses**

Any use Permitted in the R2(4) Zone except for an Accessory Building greater than 4.5m in Building Height.

##### **Provisions for the Removal of the Holding Symbol**

To ensure an accessory building that is in character with the surrounding residential uses and to ensure a building design that minimizes the potential for uses that may be inappropriate in a residential area, the "H" symbol shall not be deleted until a development agreement is entered into with the Municipality for the lands in question, which addresses the layout of the lot and the design and character of any accessory buildings.

#### **10.3.5 RESIDENTIAL 2(5) R2(5) ZONE (B/L 32/2014)**

##### **Permitted Uses**

- a) Single Detached Dwelling
- b) Semi-Detached Dwelling
- c) Buildings, Structures and Uses Accessory to a Permitted Use

##### **Special Site Regulations for Semi-Detached Dwelling**

- i) Lot Frontage: 9.5 metres/dwelling unit minimum
- ii) All other R2 site regulations for semi-detached dwellings apply

##### **Provisions for the removal of the Holding "H" Symbol**

To ensure the orderly development of lands and the adequate provision of municipal services, the "H" symbol shall not be deleted until a subdivision agreement or development agreement is entered into, for the lands in question, with the Municipality.

#### **10.3.6 RESIDENTIAL 2(6) R2(6) ZONE (B/L 83/2020)**

##### **Permitted Uses**

- a) Semi-Detached Dwelling
- b) Buildings, Structures and Uses Accessory to a Permitted Use

##### **Special Site Regulations for Semi-Detached Dwelling**

- i) Lot Frontage: 9.3 metres/dwelling unit minimum
- ii) Lot Area: 370m<sup>2</sup> minimum
- iii) Lot Coverage: 45%
- iv) All other R2 site regulations for semi-detached dwellings apply

## **SECTION 11 - RESIDENTIAL 3 (R3) ZONE**

### **11.1 PERMITTED USES**

No land, Building, or Structure shall be used or Erected in the Residential 3 (R3) Zone except for one or more of the following Uses:

- a) Townhouse Dwelling  
Street Townhouse Dwelling  
Multiple Dwelling (B/L 107/2010)
- b) Church, in compliance with the provisions applicable to a Townhouse Dwelling (B/L 107/2010)  
Converted Dwelling  
Park
- c) Home Occupations  
Additional Residential Units (refer to Section 3.8) (98 of 2025)
- d) Buildings, Structures and Uses Accessory to a Permitted Use

### **11.2 HOLDING ZONES**

### **11.3 RESIDENTIAL 3 (R3) ZONE EXCEPTIONS**

The following Zones apply to unique or existing situations and are not the standard R3 Zone. If a regulation or Use is not specified, the list of Permitted Uses in **Section 11.1** and/or the regulations of **Table A** shall apply.

#### **11.3.1 RESIDENTIAL 3(1) R3(1) ZONE**

Site Regulations – Multiple Dwelling

- i) Lot Area: 0.8 hectares minimum
- ii) Lot Frontage: 15 metres minimum
- iii) Front Yard Depth: 3.8 metres minimum
- iv) Side Yard Width: 7.5 metres minimum
- v) Rear Yard Depth: 4.5 metres minimum

Building Regulations

- i) Height: 12.5 metres maximum

Parking Regulations

- i) Multiple Dwelling 1.3 Parking Spaces per Dwelling Unit

#### **11.3.2 RESIDENTIAL 3(2) R3(2) ZONE**

Site Regulations – Townhouse

- i) Lot Area: 1850 m<sup>2</sup> minimum
- ii) Front Yard Depth: 4.5 metres minimum
- iii) Exterior Side Yard Width: 4 metres minimum
- iv) Interior Side Yard Width: 11.7 metres minimum
- v) Rear Yard Depth: 2.5 metres minimum
- vi) Lot Coverage: 45% maximum
- vii) Minimum Landscaped  
Open Space 30% minimum

#### Site Regulations – Street Townhouse

- i) Lot Area: 240 m<sup>2</sup>/unit minimum
- ii) Front Yard Depth: 4 metres minimum
- iii) Exterior Side Yard Width: 4.5 metres minimum
- iv) Interior Side Yard Width: 2.5 metres minimum or 0 metres where abutting another Street Townhouse
- v) Rear Yard Depth: 11.7 metres minimum
- vi) Lot Coverage: 45% maximum

#### Building Regulations – Townhouse or Street Townhouse

- i) Height: One Storey maximum

#### Special Provisions

The adjacent municipal lane may be used to meet minimum aisle width requirements for the Parking Area.

### 11.3.3 RESIDENTIAL 3(3) R3(3) ZONE

#### Site Regulations – Multiple Dwelling

- i) Minimum Lot Area: 300 m<sup>2</sup> per Dwelling Unit
- ii) Front Yard Depth: 6 metres minimum
- iii) Side Yard Width: 3 metres minimum or 6 metres where a Side Yard Lot Line abuts any Residential Zone or Use.
- iv) Rear Yard Depth: 6 metres minimum

### 11.3.4 RESIDENTIAL 3(4) R3(4) ZONE

#### Site Regulations – Multiple Dwelling

- i) Minimum Lot Area: 1858 m<sup>2</sup> minimum
- ii) Front Yard Depth: 7.6 metres minimum
- iii) Side Yard Width: 4.5 metres minimum
- iv) Rear Yard Depth: 7.6 metres minimum

#### Parking Requirements –

senior citizen's apartment owned and operated by the Corporation or the Ontario Housing Corporation

- i) A minimum of 0.5 Parking Spaces per Dwelling Unit shall be required.

### 11.3.5 RESIDENTIAL 3(5) R3(5) ZONE

#### Site Regulations – Multiple Dwelling

- i) Minimum Lot Area: 2475 m<sup>2</sup>
- ii) Front Yard Depth: 6 metres minimum
- iii) Side Yard Width: 4.5 metres minimum
- iv) Rear Yard Depth: 7 metres minimum

### 11.3.6 RESIDENTIAL 3(6) R3(6) ZONE

#### Site Regulations – Townhouse

- i) Minimum Lot Area: 167 m<sup>2</sup> per Dwelling Unit

- ii) Rear Yard Depth: 7.6 m minimum

**11.3.7 RESIDENTIAL 3(7) R3(7) ZONE (B/L 49/2014)**

Permitted Uses

- a) Street Townhouse Dwellings

Site Regulations

- a) Lot Area: 575 sq m/unit minimum  
b) Front Yard Depth: 6 metres minimum  
c) Side Yard Width: 3 metres minimum or 0 metres where abutting another Street Townhouse  
d) Rear Yard Depth: 10 metres minimum  
e) Lot Coverage: 45% maximum  
f) Landscaped Open Space: 30% minimum

Building Regulations

- a) Height: One Storey maximum

**11.3.7 HOLDING ZONE - RESIDENTIAL 3(7) R3(7)(H) ZONE (B/L 49/2014)**

Permitted Uses

Provisions for the removal of the Holding "H" Symbol

To ensure the orderly development of lands and the adequate provision of municipal services, the "H" symbol shall not be deleted until a subdivision agreement or development agreement is entered into, for the lands in question, with the Municipality.

**11.3.7 RESIDENTIAL 3(8) R3(8) ZONE (B/L 3/2025)**

Permitted Uses

- a) Townhouse Dwelling

Building Regulations

- i) Rear Yard Setback: 7.0 metres

**11.3.8 HOLDING ZONE – RESIDENTIAL 3(8) R3(8)(H) (B/L 3/2025)**

Permitted Uses

Provisions for the removal of the Holding "H" symbol

To ensure the orderly development of lands and the adequate provision of municipal services, the "H" symbol shall not be deleted until a development agreement is entered into, for the lands in question, with the Municipality.

## SECTION 12 – RESIDENTIAL 4 (R4) ZONE

### 12.1 PERMITTED USES

No land, Building, or Structure shall be used or Erected in the Residential 4 (R4) Zone except for one or more of the following Uses:

- a) Cluster Housing, consisting of dwellings similar in form to Single Detached Dwellings, Semi-Detached dwellings and/or Townhouses.
- b) Golf Courses  
Golf Driving Range
- c) A maximum of five (5) Accessory Apartment Dwellings on a Lot, located in the Existing storage facility (3) and farmhouse (2).
- d) Buildings, Structures and Uses Accessory to a Permitted Use

### 12.2 RESIDENTIAL 4 (R4) SPECIAL PROVISIONS

Site Regulations

- a) Top-of-Bank Setback: 10m minimum, notwithstanding **Section 3.16.1**

Building Regulations

- a) Ground Floor Area: 80m<sup>2</sup> minimum per Dwelling Unit

### 12.3 RESIDENTIAL 4 (R4) ZONE EXCEPTIONS

The following Zones apply to unique or existing situations and are not the standard R4 Zone. If a regulation or Use is not specified, the list of Permitted Uses in Section 12.1 and/or the regulations of Table A shall apply.

#### 12.3.1 RESIDENTIAL 4(1) R4(1) ZONE (B/L 9/2018)

Note: The following regulations and the provisions and definitions of By-law 97 of 2003 applicable to a "Lot", as defined in Section 2, shall apply to a "Unit" within a registered plan of condominium with appropriate modifications.

Permitted Uses

- a) Single Detached Dwelling
- b) Townhouse

Site Regulations - Single Detached Dwelling <sup>(1)</sup>

- a) Lot Frontage: 9.6 metres minimum
- b) Lot Area: 350 square metres minimum
- c) Lot Coverage: 65% maximum
- d) Front Yard Depth: 3 metres minimum to dwelling & 6 metres minimum to garage
- e) Interior Side Yard Width 0.6 metre & 1.2 metres minimum <sup>(2)</sup>
- f) Rear Yard 0.0 metre minimum <sup>(3)</sup>
- g) Building Height 11.0 metres maximum
- h) Landscaped Open Space 8% minimum

General Provisions



(1) For the purpose of applying zoning regulations, lot lines abutting Turnberry Lane are to be considered as the front lot line and the lot lines abutting Egremont Road and Lakeshore Road are to be considered the rear lot lines.

(2) In no case shall adjacent buildings be closer than 1.8 metres to each other.

(3) If abutting a public road, the Minimum Rear Yard Depth shall be 3.0 metres.

#### Site Regulations - Townhouse <sup>(1)</sup>

a)	Lot Frontage:	30 metres minimum
b)	Lot Area:	950 square metres minimum
c)	Lot Coverage:	65% maximum
d)	Front Yard Depth:	3 metres minimum to dwelling & 6 metres minimum to garage
e)	Interior Side Yard Width	1 metre minimum
f)	Exterior Side Yard	3 metres minimum
g)	Rear Yard	0.0 metre minimum <sup>(2)</sup>
h)	Building Height	11.0 metres maximum
i)	Landscaped Open Space	25% minimum

#### General Provisions

(1) For the purpose of applying zoning regulations, lot lines abutting Turnberry Lane are to be considered as the front lot line and the lot lines abutting Egremont Road and Lakeshore Road are to be considered rear lot lines.

(2) If abutting a public road, the Minimum Rear Yard Depth shall be 3.0 metres.

## **SECTION 13 - RESIDENTIAL 5 (R5) ZONE**

### **13.1 PERMITTED USES**

No land, Building, or Structure shall be used or Erected in the Residential 5 (R5) Zone except for one or more of the following Uses:

- a) Single Detached Dwelling  
Group Home – Type 1 (B/L 107/2010)
- b) Church, in compliance with the provisions applicable to a Single Detached Dwelling (B/L 107/2010)  
Park
- c) Bed and Breakfast Establishment  
Day Nursery  
Home Occupations  
Additional Residential Units (refer to Section 3.8) (B/L 98 of 2025)
- d) Buildings, Structures and Uses Accessory to a Permitted Use

### **13.2 HOLDING ZONES**

#### **13.2.1 RESIDENTIAL 5 (H) R5(H) ZONE**

Permitted Uses

Uses lawfully Existing on the day this By-law was passed and Uses Accessory thereto.

Site Regulations

The minimum Lot Area and Lot Frontage shall remain as they lawfully existed on the date of passing of this By-law. The Renovation, Replacement or expansion of Existing Dwellings shall be permitted in compliance with the provisions of the Residential 5 (R5) Zone. Buildings, Structures and Uses Accessory to an Existing Dwelling shall be permitted in compliance with the provisions of the Residential 5 (R5) Zone.

Provisions for the removal of the Holding "H" Symbol

To ensure the orderly development of lands and the adequate provision of municipal services, the "H" symbol shall be removed only when an approved plan of subdivision or consent to sever has been obtained from the appropriate approval authority and a subdivision agreement or development agreement is entered into, for the lands in question, with the Municipality.

Pursuant to Section 36 of the Planning Act, R.S.O. 1990, once the "H" symbol is removed by a By-law passed under Section 34 of the Planning Act, R.S.O. 1990, the provisions of the R5 Zone shall prevail.

#### **13.2.2 RESIDENTIAL 5 (H)1 R5(H)1 ZONE**

In addition to the regulations of Section 13.2.1, the following provisions for the removal of the Holding "H1" Symbol shall apply:

To ensure proper regard is given to the natural heritage features of the property, the "H1" symbol shall be removed only when an environmental evaluation has been completed in accordance with the natural heritage policies of the Official Plan for the purpose of evaluating natural heritage features on the property and to provide recommendations for their protection and enhancement. Such recommendations are to be reviewed by the local Conservation Authority or otherwise to the satisfaction of the Municipality and shall be included as part of any subdivision agreement.

### **13.2.3 RESIDENTIAL 5 (H)2 R5(H)2 ZONE (B/L 42/2010)**

- a) Within the R5(H)2 Zone, only Uses Accessory to a Dwelling located on the same Lot shall be Permitted.
- b) No Structures shall be Erected closer than 14.5m from the easterly Lot Line.
- c) The "H2" Holding symbol shall be removed from the easterly-most 10m of the Lot only when this 10m has been dedicated as a new Street Allowance or portion thereof and further, shall be removed only when the Lot owner has been duly compensated fair market value. Such Person as is instigating any development that creates the need for the new Street Allowance shall provide the compensation. Compensation shall not be required if the Lot owner is himself participating in the development by creating new Lots with Frontage on the new Street Allowance.
- d) On the balance of the lands affected by the "H2" Holding symbol, the "H2" Holding symbol shall be removed only when a plan of subdivision or consent to sever is obtained from the appropriate approval authority.

### **13.2.4 RESIDENTIAL 5 (H)3 R5(H)3 ZONE (B/L 34/2016)**

#### **Permitted Uses**

Uses lawfully Existing on the day this By-law was passed and Uses Accessory thereto.

#### **Provisions for the removal of the Holding "H" Symbol**

To ensure the orderly development of lands and the adequate provision of municipal services, the "H" symbol shall be removed only when an approved plan of subdivision or consent to sever has been obtained from the appropriate approval authority and a subdivision agreement or development agreement is entered into, for the lands in question, with the Municipality.

### **13.3 RESIDENTIAL 5 (R5) SPECIAL PROVISIONS**

- a) Notwithstanding **Table A** to the contrary, the property located on Part of Lot 13, Front Concession (known as 3398 Schram Drive) shall have a minimum Side Yard Width of 0.5 metres where there is an Attached Private Garage or Carport.
- b) Notwithstanding **Table A** to the contrary, the property located on Part of Lot 51, Front Concession and subject to Official Plan Amendment No. 18 to the former Township of Plympton Official Plan shall have a minimum Lot Area of 1.5 hectares.
- c) Designation of the Lot located in the Front Concession, Part Lot 22 and known municipally as 7096 Bonnie Doone Road (as of the passing of By-law 17 of 2014) to the Residential 5 (R5) Zone, subsequent creation of residential Lots, and development for the Uses Permitted by the R5 Zone shall be Permitted notwithstanding the Lot being located 173 metres from an Existing Livestock Facility. (B/L 17/2014)

### **13.4 RESIDENTIAL 5 (R5) ZONE EXCEPTIONS**

The following Zones apply to unique or Existing situations and are not the standard R5 Zone. If a regulation or Use is not specified, the list of Permitted Uses in **Section 13.1** and/or the regulations of **Table A** shall apply.

#### **13.4.1 - deleted (B/L 107/2010)**

### **13.4.2 RESIDENTIAL 5(2) (R5)2 ZONE (B/L 42/2004)**

#### Permitted Uses

- a) Any Use Permitted in the R5 Zone
- b) Semi-Detached Dwelling
- c) Buildings, Structures and Uses Accessory to a Permitted Use

#### Site Regulations – Semi-Detached Dwelling

- i) Lot Area 480 square metres minimum per Dwelling Unit
- ii) Lot Frontage 11.5 metres minimum per Dwelling Unit
- iii) Side Yard Width 2.4 metres minimum (if no attached garage) or 1.2 metres minimum (if attached garage); and 0 metres where attached to another semi-detached dwelling
- iv) Other Site Regulations the same as those of a Single Detached Dwelling

#### **13.4.3 RESIDENTIAL 5(3) (R5)3 ZONE** (B/L 11/2007)

##### Site Regulations

- a) Front Yard Setback 15m minimum
- b) Top of Bank Setback 8m minimum

#### **13.4.4 RESIDENTIAL 5(4) (R5)4 ZONE** (B/L 112/2008)

##### Site Regulations

- a) Lot Area 540 m<sup>2</sup> minimum
- b) Exterior Side Yard 4.5 m minimum
- c) Front yard 6m minimum

##### Holding Provision

- d) The provisions of Section 13.2.1 shall apply for the removal of the Holding (H) symbol from the R5(4) H Zone. Pursuant to Section 36 of the Planning Act, R.S.O. 1990, once the “H” symbol is removed by a By-law passed under Section 34 of the Planning Act, R.S.O. 1990, the provisions of the R5(4) Zone Exception shall prevail.

#### **13.4.5 RESIDENTIAL 5(5) (R5)5 ZONE** (B/L 112/2008)

##### Site Regulations

- a) Lot Area 700 m<sup>2</sup> minimum
- b) Lot Frontage 16.5m minimum
- c) Interior Side Yard 1.2m minimum one side, 2.1 m minimum other side
- d) Exterior Side Yard 1.2m minimum
- e) Front Yard 12m minimum

#### **13.4.6 RESIDENTIAL 5(6) (R5)6 ZONE** (B/L 26/2009)

### Special Provisions

- a) Required Front Yard Setback 12m minimum
- b) All other provisions shall be the same as those of the standard R5 Zone.

#### **13.4.7 RESIDENTIAL 5(7) (R5)7 ZONE (B/L 51/2018)**

##### Permitted Uses

- a) Any Use Permitted in the R5 Zone
- b) Buildings, Structures and Uses Accessory to a Permitted Use

##### Site Regulations

- c) Minimum Lot Frontage 24m<sup>(1)</sup>
- d) Minimum Lot Area 2000m<sup>2</sup> (2)
- e) Minimum Yard Setbacks:
  - Front: 8m<sup>(3)</sup>
  - Interior Side 2.4m
  - Exterior Side 6m
  - Rear 8m<sup>(4)</sup>

##### General Provisions

- (1) Notwithstanding section 13.4.7(c), the minimum lot frontage of Lots 7 and 8 of Draft Plan approved 38T-18004 shall be 9m.
- (2) Notwithstanding section 13.4.7(d), the minimum lot area of Lot 12 of Draft Plan approved 38T-18004 shall be 1400 m<sup>2</sup>.
- (3) Notwithstanding section 13.4.7(e), the minimum front yard setback of Lots 11 and 12 of Draft Plan approved 38T-18004 shall be 6m.
- (4) Notwithstanding section 13.4.7(e), the minimum rear yard setback shall be measured from the Environmental Protection - Lakeshore (5) ((EP-L(5))) line as staked and registered on title.

Notwithstanding section 13.4.7(e), the minimum rear yard setback of Lot 11 of Draft Plan approved 38T-18004 shall be 5m.

Notwithstanding section 13.4.7(e), the minimum rear yard setback of Lot 12 of Draft Plan approved 38T-18004 shall be 6m.

#### **13.4.8 RESIDENTIAL 5(8) (R5)8 ZONE (B/L 51/2018) (B/L 78/2019)**

##### Permitted Uses

- a) Any Use Permitted in the R5 Zone
- b) Buildings, Structures and Uses Accessory to a Permitted Use

##### Site Regulations

- c) Minimum Lot Frontage 24m<sup>(1)</sup>
- d) Minimum Lot Area 2900m<sup>2</sup> (2)
- e) Minimum Yard Setbacks:
  - Front: 6m
  - Interior Side 2.4m
  - Rear 6m<sup>(3)</sup>

#### General Provisions

- (1) Notwithstanding section 13.4.8(c), the minimum lot frontage of Lot 10c, to be a Part on a Registered Plan, shall be 11m.
- (2) Notwithstanding section 13.4.8(d) the minimum lot size of Lot 10a, to be a Part on a Registered Plan, shall be 2300m<sup>2</sup>.
- (3) Notwithstanding section 13.4.8(e), the minimum rear yard setback shall be measured from the Environmental Protection-Lakeshore (5) ((EP-L(5))) line as staked and registered on title.

### **13.4.9 RESIDENTIAL 5(9) (R5)9 ZONE (B/L 21/2021)**

#### Permitted Uses

- a) Any Use Permitted in the R5 Zone
- b) Buildings, Structures and Uses Accessory to a Permitted Use

#### Site Regulations

- |    |                      |                   |
|----|----------------------|-------------------|
| c) | Minimum Lot Frontage | 25m               |
| d) | Minimum Lot Area     | 900m <sup>2</sup> |

### **Accessory Buildings and Structures in These Residential 5 (R5) Zones (B/L 51/2018)**

Notwithstanding Section 3.3.3 f), the minimum rear yard setback shall be measured from the Environmental Protection-Lakeshore (5) ((EP-L(5))) line as staked and registered on title.

### **13.5. RESIDENTIAL 5(R5) TEMPORARY USES (T) (B/L 28/2021)**

#### **13.5.1 RESIDENTIAL 5 (T3) TEMPORARY USE**

#### Permitted Uses

- a) Any Use Permitted in the R5 Zone
- b) "Backyard Hens" as per this by-law
- c) Buildings, Structures and Uses Accessory to a Permitted Use

#### Site Definitions

- d) "Backyard Hen" means a domesticated biological female chicken that is a minimum of four (4) months old and is not located on a Farm.

"Hen Coop" means a fully enclosed weatherproof and tamperproof building or structure to be included within the Hen Run, as defined herein, where Backyard Hen(s) are kept and the interior of which includes nest boxes for egg laying, perches for the Backyard Hen(s) and food and water containers.

"Hen Enclosure" means the combination of a Hen Run and a Hen Coop together.

"Hen Run" means a standalone secure enclosure (meaning not attached to or supported by any building or structure save and except the Hen Coop, as defined herein) that allows Backyard Hen(s) access to the outdoors within a limited area.

"Obnoxious Odours" means any odour which can be detected off the Lot and which constitutes an unreasonable interference with the enjoyment of one or

more neighbouring properties, as assessed by a Municipal Law Enforcement Officer, acting reasonably.

“Rooster” means a domesticated biological male chicken that is a minimum of four (4) months old and is not located on a Farm.

#### Site Regulations

- e) Backyard Hen Enclosure(s) shall be setback a minimum of 2 metres from rear and interior side lot lines and a minimum of 4.5 metres from exterior lot lines and shall be no closer to the closest wall of a dwelling, school or day care centre than 5 metres.
- f) All permitted Backyard Hens shall be kept in a fully enclosed Hen Enclosure in a manner that contains the Backyard Hens on the Lot and prevents their escape from such Hen Enclosure.
- g) Backyard Hens shall not be kept on any Lot except where:
  - i) A Hen Enclosure, consisting of a Hen Coop and Hen Run, is provided on the Lot and has a maximum of 10 metres square in total gross floor area.
  - ii) The Hen Enclosure has a maximum height of 3 metres.
  - iii) The Hen Coop, included in the Hen Enclosure, shall be enclosed on all sides, if not buried.
- h) No more than ten (10) Backyard Hen(s) are permitted as of the date of passing of this by-law to be reduced to six (6) as the flock reduces naturally. The maximum number will be reduced to six (6) Backyard Hen(s) on a single lot.
- i) The keeping of a Rooster is strictly prohibited.
- j) Backyard Hen(s) must be provided with access to feed and clean water at all times, such feed and water shall be kept in solid tamperproof containers outside the Hen Coop. Uneaten feed shall be removed in a timely manner.
- k) Backyard Hen(s) must be provided with shelter, light, ventilation, veterinary care, and opportunities for essential behaviours, all sufficient to maintain the hen in good health.
- l) All permitted Backyard Hen(s) shall be kept in a fully enclosed Hen Enclosure in a manner that contains the Backyard Hens on the Lot and prevents their escape from such Hen Enclosure.
- m) All manure shall be stored within a fully enclosed waterproof container covered by a fully enclosed structure or weatherproof container. No more than 0.08 cubic metres (2.8 cubic feet) of manure shall be stored on the Lot at a time. All manure shall be disposed of properly on a regular basis.
- n) The slaughtering or killing of Backyard Hen(s) on site is strictly prohibited.
- o) The selling of eggs, manure or other products derived from Backyard Hen(s) is prohibited.

- p) All deceased Backyard Hen(s) shall be disposed of promptly through the services of a veterinarian, at a livestock disposal facility or through a facility approved by the Ministry of Agriculture, Food and Rural Affairs and are disposed of in accordance with all applicable laws.
- q) No Obnoxious Odours may be emitted in connection with the keeping of Backyard Hen(s) or the presence of a Hen Enclosure, including a Hen Coop and Hen Run, on a Lot.

By-law Expiration

- r) Section 13.5.1 shall apply until April 21, 2024, after which date it and the R5(T3) Zone symbol on Schedule "A" shall be deleted from this By-law without further amendment or notice.



## **SECTION 13A - RESIDENTIAL 6 (R6) ZONE (B/L 33/2007)**

### **13A.1 PERMITTED USES**

No land, Building, or Structure shall be used or Erected in the Residential 6 (R6) Zone except for one or more of the following Uses:

- a) Single Detached Dwelling
- b) Park
- c) Bed and Breakfast Establishment  
Home Occupation  
Additional Residential Units (refer to Section 3.8) (98 of 2025)
- d) Buildings, Structures and Uses Accessory to a Permitted Use

### **13A.2 ZONE REGULATIONS**

#### **Site Regulations**

- a) Lot Frontage: (also see 13A.2 b):
  - i) Lots abutting Lakeshore Road and Lake Huron 40m minimum
  - ii) All other Lots 26m minimum
- b) Lot Frontage shall be measured at the widest distance between Side Lot Lines rather than at the minimum Required Front Yard.
- c) Lot Area (also see 13A.2 d):
  - i) Lots abutting Lakeshore Road and Lake Huron 0.5 Hectares minimum
  - ii) All other Lots 1500 square metres minimum
- d) The minimum depth of the portion of the Lot Zoned R6 shall be 100m on a Lot abutting Lake Huron.
- e) Lot Coverage: 30% maximum
- f) Landscaped Open Space: 40% minimum
- g) Front Yard Depth:
  - i) Lots abutting Lakeshore Road and Lake Huron 50m minimum
  - ii) Lots abutting Lake Huron and not Lakeshore Road 30m minimum (also see 13A.2 h)
  - iii) Lots directly across a Road Allowance from Lots abutting Lake Huron 11m minimum

- iv) All other Lots 8m minimum
- h) On Lots with less than 40m Frontage and abutting Lake Huron, the Front Yard Depth shall be within 8m of the average Front Yard Depth of the nearest Dwelling (excluding Dwellings on Lots abutting Lakeshore Road or not abutting Lake Huron) on either side. Where the two abutting Lots to one side and the Lot immediately abutting on the other side have no Dwellings, this provision shall not apply. This provision shall not apply to place a Dwelling in a prohibited Zone or Setback. Front Yard Depth for this provision shall be measured relative to absolute east and west rather than to the Front Lot Line.
- i) Rear Yard Depth: 20m minimum (also see 13A.2 j)
- j) Any “woodlands” or a “woodlot” (as defined in By-law 45 of 2003 of the County of Lambton, as amended) located on a Lot shall be treated as the Rear Lot Line for measuring Rear Yard Setbacks.
- k) Interior Side Yard Width:
  - i) Lots abutting Lakeshore Road and Lake Huron 6m minimum
  - ii) All other Lots 2.4m minimum
- l) Exterior Side Yard Width: 6m minimum

#### Building Regulations – Single Detached Dwelling

- m) Ground Floor Area:
  - i) Lots abutting Lake Huron 165m<sup>2</sup> for a One Storey Dwelling and 130m<sup>2</sup> minimum for a multiple Storey Dwelling
  - ii) All other Lots 140m<sup>2</sup> minimum for a One Storey Dwelling and 110m<sup>2</sup> minimum for a multiple Storey Dwelling
- n) Building Height: 11m maximum

## **SECTION 13B - RESIDENTIAL 7 (R7) ZONE (B/L 76/2011)**

### **13B.1 PERMITTED USES**

No land, Building, or Structure shall be used or Erected in the Residential 7 (R7) Zone except for one or more of the following Uses:

- a) A plan of condominium consisting of Single Detached Dwellings
- b) Private Park
- c) Private Community Centre
- d) Buildings, Structures and Uses Accessory to a Permitted Use

### **13B.2 ZONE REGULATIONS**

#### **Site Regulations**

- a) Within the Residential 7 (R7) Zone, "Unit" means a parcel of land described within a registered plan of condominium and intended for the Erection of a Single Detached Dwelling.
- b) The provisions and definitions of By-law 97 of 2003 applicable to a "Lot" as defined in Section 2 shall apply to a "Unit" as defined in Section 13B with appropriate modifications.
- c) Within the R7 Zone, the definition of "Street" shall be deemed to include a private street within a registered plan of condominium.
- d) Minimum Lot Area: 10 hectares
- e) Minimum Lot Frontage: 80 metres
- f) Minimum Unit Area: 500 square metres
- g) Minimum Unit Frontage: 15 metres
- h) Minimum Unit Depth: 30 metres or 40 metres for a Lot with Frontage on a public Street.
- i) Minimum Required Yards:
  - i) Front Yard: 8 metres on a Unit with Frontage on a public Street; or  
4.5 metres for a Main Building and 6m for an Attached or Detached Accessory Building on a Unit with Frontage on a private Street.

- ii) Exterior Side Yard: 4.5 metres on a Unit with Frontage on a public Street; or  
3 metres for a Main Building and 2 metres for a Detached Accessory Building on a Unit with Frontage on a private Street.
- iii) Interior Side Yard: 1.2 metres
- iv) Rear Yard: 7 metres
- j) Attached Private Garages shall not be located closer to the Front Unit Line than the balance of the Dwelling and shall not constitute more than 6.5 metres of the Dwelling's width.
- k) Unit Coverage: 40% maximum
- l) Building Height: 10.5 metres maximum
- m) Landscaped Open Space: Minimum 40% per Lot
- n) The minimum Landscaped Open Space on the Lot shall be 20% in addition to the Landscaped Open Space on the Units.
- o) Not more than one Dwelling shall be located on a Unit in the R7 Zone.
- p) With the exception of Sections 3.13.1 a) and b), the encroachments Permitted by Section 3.13.1 shall not apply to Units on a private Street.
- q) The Site Triangle restrictions in Section 3.16.4 shall only apply to Units with Frontage on a public Street.

## **SECTION 14 - CENTRAL COMMERCIAL 1 (C1) ZONE**

### **14.1 PERMITTED USES**

No land, Building, or Structure shall be used or Erected in the Central Commercial 1 (C1) Zone except for one or more of the following Uses:

- a) Amusement Games Establishment  
Art Gallery  
Assembly Hall  
Auditorium  
Bake Shop  
Bank  
Bed and Breakfast Establishment  
Boarding House  
Brewing on Premises Establishment  
Church  
Clinic  
Commercial Recreation Establishment  
Commercial Use  
Convenience Stores  
Day Nursery  
Dry Cleaning Establishment  
Farmer's Market  
Funeral Home  
Gift Shop  
Home Occupation  
Hotel  
Institutional Use  
Laundromat  
Library  
Office  
Park  
Parking Lot  
Personal Service Establishment  
Place of Entertainment  
Private Club  
Restaurant  
Retail Store  
Retail Warehouse  
School  
Service and Repair Shop  
Shopping Centre  
Tavern  
Theatre
- b) Existing Motor Vehicle Repair Establishment  
Existing Motor Vehicle Sales Establishment  
Existing Motor Vehicle Service Establishment
- c) Accessory Apartment Dwellings  
Existing Single Detached Dwellings
- d) Buildings, Structures and Uses Accessory to a Permitted Use

## Site Regulations – Existing Single Detached Dwellings

Existing Single Detached Dwellings and new or Existing Uses Accessory thereto shall be subject to the provisions of the Residential 2 (R2) Zone.

### 14.2 REGULATIONS FOR ACCESSORY APARTMENT DWELLINGS

#### Minimum Floor Area

bachelor	40.0 m <sup>2</sup>
one bedroom	45.0 m <sup>2</sup>
two bedrooms	55.0 m <sup>2</sup>
three bedrooms	70.0 m <sup>2</sup>

### 14.3 HOLDING ZONES

### 14.4 CENTRAL COMMERCIAL 1 (C1) ZONE EXCEPTIONS

The following Zones apply to unique or Existing situations and are not the standard C1 Zone. If a regulation or Use is not specified, the list of Permitted Uses in **Section 14.1** and/or the regulations of **Table A** shall apply.

#### 14.4.1 COMMERCIAL 1(1) C1(1) ZONE

##### Permitted Uses

- a) Any Use Permitted in the C1 Zone
- b) Open Storage
  - Storage and maintenance of Commercial Motor Vehicles
  - Storage and maintenance of metres;
- c) Buildings, Structures and Uses Accessory to a Permitted Use.

Site Regulations – Permitted Uses under **Section 14.4.1 b)** and Accessory Uses

- i) Lot Area: 800 m<sup>2</sup> minimum
- ii) Front Yard Depth: 12 metres minimum

##### Open Storage Regulations:

Any Portion of a Lot used for Open Storage must comply with the Setback provisions of this Section. Planting Strips shall be required in accordance with **Section 3.18** of this By-law.

#### 14.4.2 COMMERCIAL 1 (2) C1(2) ZONE

##### Permitted Uses

- a) Bank
  - Clinic
  - Office
  - Parking Lot
  - Personal Service Establishment
- b) Buildings, Structures and Uses Accessory to a Permitted Use

#### 14.4.3 COMMERCIAL 1 (3) C1(3) ZONE

##### Permitted Uses

- a) Commercial Storage
- b) Buildings, Structures and Uses Accessory to a Permitted Use

Prohibited Uses

- c) There shall be no Open Storage of goods, merchandise or equipment.

Site Regulations – Mini-Storage Warehouse

- i) Lot Area: 1,860 m<sup>2</sup>
- ii) Lot Frontage: 30 metres minimum
- iii) Front Yard Depth: 2 metres minimum
- iv) Side Yard Depth: 1 metre minimum

**14.4.4 COMMERCIAL 1 (4) C1(4) ZONE**

Permitted Uses

- a) Commercial Storage
- b) Buildings, Structures and Uses Accessory to a Permitted Use
- c) One Accessory Apartment Dwelling (**OMB Order PL140688**)

Site Regulations – Commercial Storage

- i) Lot Area: 1,000 m<sup>2</sup>
- ii) Lot Frontage: 45 metres minimum
- iii) Front Yard Depth: 4.5 metres minimum
- iv) Side Yard Width: 7.6 metres minimum
- v) Rear Yard Depth: 7.6 metres minimum
- vi) Lot Coverage: 25% maximum

**14.4.5 COMMERCIAL 1 (5) C1(5) ZONE** (B/L 57/2007)

Permitted Uses

- a) Commercial Storage
- b) Buildings, Structures and Uses Accessory to a Permitted Use

Site Regulations

- i) The Minimum Required Yard where a Lot Line abuts a residential Use shall be 6m and 3.5m for all other Yards.

**14.4.6 COMMERCIAL 1 (6) C1(6) ZONE** (B/L 72/2014)

Permitted Uses

- a) Any Use Permitted in the C1 Zone
- b) A single detached dwelling when located in a building previously used as St. Andrews Presbyterian Church
- c) Buildings, Structures and Uses Accessory to a Permitted Use

**14.4.7 COMMERCIAL 1 (7) C1(7) ZONE** (B/L 37/2017)

Permitted Uses

- a) Any Use Permitted in the C1 Zone
- b) A single detached dwelling when located in a building previously used as a dental office
- c) Buildings, Structures and Uses Accessory to a Permitted Use

#### 14.4.8 **COMMERCIAL 1 (8) C1(8) ZONE** (B/L 86/2018)

##### Permitted Uses

- a) Any Use Permitted in the C1 Zone

##### Site Regulations - Existing Building <sup>(1)</sup>

- a) Interior Side Yard Width 1.52 metre minimum<sup>(2)</sup>

##### General Provisions

<sup>(1)</sup> The existing building is legal non-complying. The site regulations as set out in Table "A" to this Zoning By-law 97 of 2003 will apply for any redevelopment of this Lot.

<sup>(2)</sup> This site regulation applies to the easterly side yard setback only.



## **SECTION 15 - HIGHWAY COMMERCIAL 2 (C2) ZONE**

### **15.1 PERMITTED USES**

No land, Building, or Structure shall be used or Erected in the Highway Commercial 2 (C2) Zone except for one or more of the following Uses:

- a)      Agricultural Implement Sales Establishment  
          Agricultural Service Establishment  
          Animal Hospital  
          Auction Hall  
          Bake Shop  
          Bakery  
          Building or Contracting Establishment  
          Building Supply Establishment  
          Church  
          Clinic  
          Commercial Recreation Establishment  
          Commercial Storage  
          Convenience Store  
          Day Nursery  
          Dry Cleaning Establishment  
          Funeral Home  
          Garden Centre  
          Gas Bar  
          Golf Driving Tee or Range  
          Golf Course, Miniature  
          Health/Recreational Facility  
          Hotel  
          Laundromat  
          Lumber Yard  
          Marina  
          Marine Sales and Service Establishment  
          Motel  
          Motor Vehicle Sales Establishment  
          Motor Vehicle Service Establishment  
          Motor Vehicle Repair Establishment  
          Motor Vehicle Washing Establishment  
          Office  
          Parking Lot  
          Personal Service Establishment  
          Place of Entertainment  
          Private Club  
          Restaurant  
          Restaurant, Drive-In  
          Service and Repair Shop  
          Travel Trailer Sales Establishment
- b)      One Accessory Dwelling Unit  
          Existing Single Detached Dwellings
- c)      Buildings, Structures and Uses Accessory to a Permitted Use

## 15.2 REGULATIONS FOR MOTOR VEHICLE SERVICE ESTABLISHMENTS

Notwithstanding any other previous provisions of this By-law, where a Lot in the Highway Commercial 2 (C2) Zone is used for a Motor Vehicle Service Establishment, the following regulations shall apply:

	Interior <u>Lot</u>	Corner <u>Lot</u>
15.2.1 <u>Minimum Lot Frontage</u>	45.0 m	55.0 m
15.2.2 <u>Minimum Lot Depth</u>	40.0 m	40.0 m
15.2.3 No portion of any Gasoline Pump Island on a service station shall be located closer than seven and one half (7.5) metres from the Street Line of any Street.		
15.2.4 The distance from the intersection of two Street Lines to the nearest ingress or egress ramp shall not be less than nine (9.0) metres, or in the case of the intersection of two arterial Streets, the distance shall not be less than fifteen (15.0) metres.		
15.2.5 The distance from any portion of any ingress or egress ramp to any Interior Side Lot Line which abuts any other Lot shall not be less than three (3.0) metres.		
15.2.6 The width of any ingress or egress ramp along any Street Line shall not be more than nine (9.0) metres or less than seven and one-half (7.5) metres.		
15.2.7 The distance between ramps shall not be less than nine (9.0) metres.		
15.2.8 The minimum interior angle of any ramp to the Street Line shall be greater than sixty degrees (60°).		
15.2.9 All parts of the ingress and egress ramps shall be maintained with a cement or asphaltic binder or another type of permanent surfacing to prevent the raising of dust or loose particles.		
15.2.10 Land which is not used for Buildings, ramps or paving shall be Landscaped in lawn, trees or shrubs and maintained in a healthy growing condition, neat and clean in appearance.		

## 15.3 HOLDING ZONES

### 15.4 HIGHWAY COMMERCIAL 2 (C2) ZONE EXCEPTIONS

The following Zones apply to unique or Existing situations and are not the standard C2 Zone. If a regulation or Use is not specified, the list of Permitted Uses in **Section 15.1** and/or the regulations of **Table A** shall apply.

#### 15.4.1 HIGHWAY COMMERCIAL 2 C2(1) ZONE (B/L 107/2010)

##### Permitted Uses

- Any Use Permitted in the C2 Zone with the exception of Uses specifically prohibited below.
- Bank  
Commercial Use  
Retail Store, excluding a grocery store
- Buildings, Structures and Uses Accessory to a Permitted Use

##### Prohibited Uses

- Notwithstanding any of the Permitted Uses of the C2(1) Zone, whether generally or specifically defined, no Use that might be construed as a grocery store or pharmacy shall be a Permitted Use.

- b) Dwellings, other than Accessory Apartment Dwellings, shall be prohibited.  
Site Regulations
- a) All Minimum Required Yards shall be 15m.

#### **15.4.2 HIGHWAY COMMERCIAL 2 C2(2) ZONE**

##### Permitted Uses

- a) Any Use Permitted in the C2 Zone
- b) Campground  
Mobile Home Park  
Mobile Home Sales Establishment  
Travel Trailer Sales Establishment
- c) Buildings, Structures and Uses Accessory to a Permitted Use

##### Site Regulations – Permitted Uses under **Section 15.4.2 b).**

- i) Lot Area: 2.3 hectares minimum
- ii) Lot Frontage: 131 metres minimum
- iii) Front Yard Depth: 15 metres minimum
- iv) Side Yard Width: 5 metres minimum
- v) Rear Yard Depth: 6 metres minimum
- vi) Lot Coverage: 55% maximum for all Buildings and Structures

##### Building Regulations

- i) Gross Floor Area: 45 m<sup>2</sup> maximum per Mobile Home
- ii) Height: 4 metres maximum per Mobile Home; 3 metres maximum for Buildings or Structures Accessory to a Mobile Home

##### Other Regulations

- i) No more than a total of 30 Camp or Mobile Home Sites shall be permitted
- ii) Each Mobile Home or Travel Trailer located within the Mobile Home Park shall be connected to communal water and sewage services
- iii) A minimum of 5% of the total land area within the C2 (2) Zone shall be used for Open Space or Park purposes.

#### **15.4.3 HIGHWAY COMMERCIAL 2 C2(3) ZONE**

##### Permitted Uses

- a) Any Use Permitted in the C2 Zone
- b) A maximum of five (5) Dwelling Units on a Lot provided such Dwelling Units are located within a Permitted Commercial Building.
- c) Buildings, Structures and Uses Accessory to a Permitted Use

##### Site Regulations

- i) Lot Area: 1,860 m<sup>2</sup> minimum

#### **15.4.4 - deleted (B/L 107/2010)**

#### **15.5 SPECIAL PROVISIONS (B/L 110/2004)**

- a) For those portable Restaurants commonly known as 'chip trucks' or 'chip wagons', the minimum required setback from a Street Line shall be 4m.

## **SECTION 16 - RURAL COMMERCIAL 3 (C3) ZONE**

### **16.1 PERMITTED USES**

No land, Building, or Structure shall be used or Erected in the Rural Commercial 3 (C3) Zone except for one or more of the following Uses:

- a) Abattoir  
Agricultural Service Establishment  
Agricultural Supply Establishment  
Agricultural Implement Sales Establishment  
Animal Hospital  
Bulk Fuel Depot  
Flea Market  
Farmers Market  
Stock Yard
- b) Buildings, Structures and Uses Accessory to a Permitted Use

### **16.2 HOLDING ZONES**

### **16.3 RURAL COMMERCIAL 3 (C3) SPECIAL PROVISIONS**

- a) Notwithstanding **Table A** to the contrary, those Buildings and Structures that lawfully existed on Part Lot 25 Concession 2, on the date of the passing of this By-law and used for a Permitted Use that does not comply with the site regulations in the C3 Zone, shall be deemed to comply with this By-law. Any additions, development or redevelopment of this property must be in compliance with the provisions of the C3 Zone.

### **16.4 RURAL COMMERCIAL 3 (C3) ZONE EXCEPTIONS**

The following Zones apply to unique or existing situations and are not the standard C3 Zone. If a regulation or Use is not specified, the list of Permitted Uses in **Section 16.1** and/or the regulations of **Table A** shall apply.

#### **16.4.1 RURAL COMMERCIAL C3(1) ZONE**

Permitted Uses

- a) Abattoir
- b) Light Industrial Use
- c) Buildings, Structures and Uses Accessory to a Permitted Use.

Site Regulations

- |                                |   |
|--------------------------------|---|
| i) Interior Side Yard<br>Width | 5 metres minimum or 20 metres<br>minimum where abutting a residential use |
|--------------------------------|---|

#### **16.4.2 RURAL COMMERCIAL C3(2) ZONE (B/L 88/2018)**

Note: The following regulations and the provisions and definitions of By-law 97 of 2003 applicable to a "Lot", as defined in Section 2, shall apply to a "Unit" within a registered plan of condominium with appropriate modifications.

Permitted Uses

- a) Warehouse
- b) No outside storage

#### Site Regulations - Warehouse

- |    |                            |                    |
|----|----------------------------|--------------------|
| a) | Front Yard Setback         | 7.5 metres minimum |
| b) | Exterior Side Yard Setback | 6 metres minimum   |
| c) | Interior Side Yard Setback | 20 metres minimum  |

## **SECTION 17 - SERVICE CENTRE COMMERCIAL 4 (C4) ZONE**

### **17.1 PERMITTED USES**

No land, Building, or Structure shall be used or Erected in the Service Centre Commercial 4 (C4) Zone except for one or more of the following Uses:

- a)      Agricultural Implement Sales Establishment  
         Bonded Warehouse  
         Building Supply Establishment  
         Convenience Store, Accessory to a Gasoline Retail Facility  
         Drive-in Restaurant  
         Fruit Market  
         Gasoline Retail Facility  
         Gift Shop  
         Hotel  
         Lumber Yard  
         Mobile Home Sales Establishment  
         Motel  
         Motor Vehicle Repair Establishment  
         Motor Vehicle Service Establishment  
         Open Storage  
         Restaurant  
         Tourist Centre  
         Travel Trailer Sales Establishment  
         Truck Stop  
         Truck Transport Terminal  
         Warehouse
- b)      Offices Accessory to a Permitted Use.
- c)      Buildings, Structures and Uses Accessory to a Permitted Use.

### **17.2 HOLDING ZONES**

#### **17.2.1 SERVICE CENTRE COMMERCIAL C4(H) ZONE**

Permitted Uses

Uses lawfully existing on November 4, 1996.

Provisions for the removal of the Holding "H" Symbol

The "H" symbol shall be removed only after the Ministry of Environment and Energy (or its designated agent) has provided written authorization approving a private sewage system and when Council is satisfied that new development will comply with municipal Zoning and site plan control regulations.

### **17.3 SERVICE CENTRE COMMERCIAL 4 (C4) ZONE EXCEPTIONS**

The following Zones apply to unique or existing situations and are not the standard C4 Zone. If a regulation or Use is not specified, the list of Permitted Uses in **Section 17.1** and/or the regulations of **Table A** shall apply.

## **SECTION 18 – MIXED COMMERCIAL INDUSTRIAL (CM) ZONE**

### **18.1 PERMITTED USES**

No land, Building, or Structure shall be used or Erected in the Mixed Commercial Industrial (CM) Zone except for one or more of the following Uses:

- a)     Agricultural Implement Sales Establishment  
          Agricultural Supply Establishment  
          Agricultural Services Establishment  
          Animal Hospital  
          Building Supply Establishment  
          Bulk Sales Establishment  
          Bulk Fuel Depot  
          Commercial Recreation Establishment  
          Commercial Storage  
          Drive-In Restaurant  
          Duplicating Shop  
          Farm Produce Processing Establishment  
          Garden Centre  
          Golf Driving Tee or Range  
          Grain Elevator  
          Light Industrial Use  
          Lumber Yard  
          Motor Vehicle Repair Establishment  
          Motor Vehicle Sales Establishment  
          Motor Vehicle Service Establishment  
          Motor Vehicle Washing Establishment  
          Printing Establishment  
          Repair and Rental Establishment  
          Retail Warehouse  
          Service and Repair Shop  
          Travel Trailer Sales Establishment  
          Truck Transport Terminal  
          Tourist Centre  
          Warehouse
- b)     Existing Dwellings
- c)     Buildings, Structures and Uses Accessory to a Permitted Use

### **18.2 MIXED COMMERCIAL INDUSTRIAL (CM) SPECIAL PROVISIONS**

#### **18.2.1 Existing Dwellings**

Notwithstanding the Zone regulations of “Table A”, the minimum Interior Side Yard Width for Existing Dwellings shall be three (3) metres.

#### **18.2.2 Yards Abutting a Railway Right-of-Way**

Notwithstanding any other provisions of this By-law, where a Mixed Commercial Industrial (CM) Zone abuts a railway Right-of-Way, no Yard shall be required.

#### **18.2.3 Availability of Services**

Where a Lot is not connected to municipal Sanitary Sewers, Permitted Industrial Uses shall be restricted to Dry Industrial Uses.

#### **18.2.4 Truck Transport Terminals**

All trucks, tractor trailers or tractor cabs shall be parked, stored or displayed on the subject property no closer than 15 metres minimum from the Front Lot Line. In addition, the Parking Area associated with such Use shall be no closer than 15 metres minimum from the Front Lot Line. Where a Lot is not connected to municipal Sanitary Sewers, Permitted Industrial Uses shall be restricted to Dry Industrial Uses.

### **18.3 HOLDING ZONES**

#### **18.3.1 MIXED COMMERCIAL INDUSTRIAL HOLDING CM (H) ZONE**

Permitted Use

Buildings, Structures and Uses lawfully existing on the day the By-law was passed.

Provisions for the removal of the Holding “H” Symbol

To ensure the orderly development of lands and the adequate provision of municipal services, the “H” symbol shall be removed only after the Ministry of Environment & Energy (or its designated agent) has provided written authorization approving a private sewage system and when Council is satisfied that new development will comply with municipal zoning and site plan control regulations.

#### **18.4 MIXED COMMERCIAL INDUSTRIAL (CM) ZONE EXCEPTIONS**

The following Zones apply to unique or existing situations and are not the standard CM Zone. If a regulation or Use is not specified, the list of Permitted Uses in **Section 18.1** and/or the regulations of **Table A** shall apply.



## **SECTION 19 - INDUSTRIAL 1 (M1) ZONE**

### **19.1 PERMITTED USES**

No land, Building, or Structure shall be used or Erected in any Industrial 1 (M1) Zone except for one or more of the following Uses:

- a) Auction Hall  
Building or Contracting Establishment  
Commercial Recreation Establishment  
Commercial Storage  
Dry Cleaning Depot  
Dry Cleaning Establishment  
Food, Tobacco and Beverage Processing Industries  
General Industrial Use  
Grain Elevator  
Lumber Yard  
Light Industrial Use  
Motor Vehicle Repair Establishment  
Motor Vehicle Washing Establishment  
Motor Vehicle Service Establishment  
Open Storage  
Public Garage  
Parking Lot  
Repair and Rental Establishment  
Service Trade  
Warehouse  
Wholesale Establishment
- b) Buildings, Structures and Uses Accessory to a Permitted Use

### **19.2 GENERAL INDUSTRIAL 1 (M1) SPECIAL PROVISIONS**

#### **19.2.1 Yards Abutting a Railway Right-of-Way**

Notwithstanding any other provisions of this By-law, where a General Industrial 1 (M1) Zone abuts a railway Right-of-Way, no Yard shall be required.

#### **19.2.2 Availability of Services**

Where a Lot is not connected to municipal Sanitary Sewers, Permitted Industrial Uses shall be restricted to Dry Industrial Uses.

#### **19.2.3 Existing Dwellings**

Existing Accessory Dwellings shall be permitted on lands described as Concession 4 Part Lot 14 25R3167 Pts 1 to 7 and known municipally as 4319 London Line.

### **19.3 HOLDING ZONES**

### **19.4 INDUSTRIAL 1 (M1) ZONE EXCEPTIONS**

The following Zones apply to unique or existing situations and are not the standard M1 Zones. If a regulation or Use is not specified, the list of Permitted Uses in **Section 19.1** and/or the regulations of **Table A** shall apply.

#### **19.4.1 INDUSTRIAL 1(1) M1(1) ZONE**

##### **Site Regulations**

- |                        |                              |
|------------------------|------------------------------|
| i) Lot Area:           | 1,100 m <sup>2</sup> minimum |
| ii) Lot Frontage:      | 29.8 metres minimum          |
| iii) Front Yard Depth: | 9 metres minimum             |
| iv) Side Yard Width:   | 3 metres minimum (each side) |

## **SECTION 20 - LIGHT INDUSTRIAL 2 (M2) ZONE**

### **20.1 PERMITTED USES**

No land, Building, or Structure shall be used or Erected in the Light Industrial 2 (M2) Zone except for one or more of the following Uses:

- a) Auction Hall  
Bakery  
Building or Contracting Establishment  
Business Service Establishment  
Commercial Storage  
Laboratory  
Light Industrial Use  
Repair and Rental Establishment  
Research and Development Establishment  
Service Trade  
Motor Vehicle Repair Establishment  
Motor Vehicle Service Establishment  
Motor Vehicle Washing Establishment  
Open Storage  
Public Garage  
Parking Lot  
Warehouse
- b) Buildings, Structures and Uses Accessory to a Permitted Use

### **20.2 LIGHT INDUSTRIAL 2 (M2) SPECIAL PROVISIONS**

#### **20.2.1 Yards Abutting a Railway Right-of-Way**

Notwithstanding any other provisions of this By-law, where a Light Industrial 2 (M2) Zone abuts a railway Right-of-Way, no Yard shall be required.

#### **20.2.2 Availability of Services**

Where a Lot is not connected to municipal Sanitary Sewers, Permitted Industrial Uses shall be restricted to Dry Industrial Uses.

### **20.3 HOLDING ZONES**

### **20.4 LIGHT INDUSTRIAL 2 (M2) ZONE EXCEPTIONS**

The following Zones apply to unique or existing situations and are not the standard M2 Zone. If a regulation or Use is not specified, the list of Permitted Uses in **Section 20.1** and/or the regulations of **Table A** shall apply.

## **SECTION 21 - EXTRACTIVE INDUSTRIAL 4 (M4) ZONE**

### **21.1 PERMITTED USES**

No land, Building, or Structure shall be used or Erected in the Extractive Industrial 4 (M4) Zone except for one or more of the following Uses:

- a) Extractive Use  
Agriculture, exclusive of Buildings or Structures  
Forestry  
Conservation
- b) Buildings, Structures and Uses Accessory to a Permitted Use

### **21.2 HOLDING ZONES**

#### **21.2.1 EXTRACTIVE INDUSTRIAL M4(H) ZONE**

Permitted Uses

Buildings, Structures and Uses lawfully existing on the day this By-law was passed.

Provisions for the removal of the Holding “H” Symbol

To ensure the orderly extraction of aggregate and the proper rehabilitation of pits and quarries, the “H” symbol shall not be deleted until a license to excavate aggregate has been issued under the Aggregate Resources Act.

### **21.3 EXTRACTIVE INDUSTRIAL 4 (M4) SPECIAL PROVISIONS**

- a) A Single Family Dwelling shall be permitted in accordance with the provisions of the A1 Zone on those lands described as part of the East quarter of Lot 14, Concession 4, subject to and together with Right-of-Ways.
- b) The extraction of sand and gravel shall be the only Permitted Use on those lands described as part of Lot 17, Concession 5, shown on Schedule “A” of By-law 27 of 1996. No processing, crushing or washing of granular material shall be carried out on the site. In addition, there is to be no petroleum storage, no Buildings Erected, no stock piling of granular and no product storage within the 15m of a Lot Line as identified and required by the Ministry of Natural Resources.

### **21.4 EXTRACTIVE INDUSTRIAL 4 (M4) ZONE EXCEPTIONS**

The following Zones apply to unique or existing situations and are not the standard M4 Zone. If a regulation or Use is not specified, the list of Permitted Uses in **Section 21.1** and/or the regulations of **Table A** shall apply.

#### **21.4.1 EXTRACTIVE INDUSTRIAL (1) M4(1) ZONE**

Permitted Uses

- a) Any Use Permitted in the M4 Zone
- b) The manufacturing of asphalt, cement and similar substances
- c) Buildings, Structures and Uses Accessory to a Permitted Use.

#### **21.4.2 EXTRACTIVE INDUSTRIAL (2) M4(2) ZONE (B/L 9/05)**

Permitted Uses

- a) Any Use Permitted in the M4 Zone
- b) Airport runway

## **SECTION 22 - INSTITUTIONAL 1 (I1) ZONE (B/L 107/2010)**

### **22.1 PERMITTED USES**

No land, Building, or Structure shall be used or Erected in the Institutional 1 (I1) Zone except for one or more of the following Uses:

- a) Cemetery  
Church  
Day Nursery  
Institutional Use  
Library  
Museum  
Nursing Home  
Rest Home  
School
- b) Buildings, Structures and Uses Accessory to a Permitted Use

### **22.2 HOLDING ZONES**

### **22.3 INSTITUTIONAL 1 (I1) ZONE EXCEPTIONS**

The following Zones apply to unique or existing situations and are not the standard I1 Zone. If a regulation or Use is not specified, the list of Permitted Uses in **Section 22.1** and/or the regulations of **Table A** shall apply.

**22.3.1** - deleted (B/L 107/2010)

## **SECTION 22A - INSTITUTIONAL 2 (I2) ZONE (B/L 107/2010)**

### **22A.1 PERMITTED USES**

No land, Building, or Structure shall be used or Erected in the Institutional 2(I2) Zone except for one or more of the following Uses:

- a) Cemetery  
Church  
Day Nursery  
Institutional Use  
Library  
Museum  
Nursing Home  
Rest Home  
School
- b) Buildings, Structures and Uses Accessory to a Permitted Use

### **22A.2 HOLDING ZONES**

### **22A.3 INSTITUTIONAL 2 (I2) ZONE EXCEPTIONS**

The following Zones apply to unique or existing situations and are not the standard I2 Zone. If a regulation or Use is not specified, the list of Permitted Uses in **Section 22A.1** and/or the regulations of **Table A** shall apply.

## **SECTION 23 – MOBILE HOME PARK/CAMPGROUND (MHP/CG) ZONE**

### **23.1 PERMITTED USES**

No land, Building, or Structure shall be used or Erected in the Mobile Home Park/Campground (MHP/CG) Zone except for one or more of the following Uses:

- a) Campground  
Mobile Home Park
- b) Conservation  
Active Recreation  
Passive Recreation
- c) Agriculture, exclusive of Buildings and Structures
- d) Buildings, Structures and Uses Accessory to a Permitted Use

### **23.2 HOLDING ZONES**

### **23.3 MOBILE HOME PARK/CAMPGROUND (MHP/CG) SPECIAL PROVISIONS**

- a) Not more than one Mobile Home shall be placed on any Mobile Home Site.
- b) Not more than one Travel Trailer unit shall be placed on any Camp Site used for such purpose.
- c) Each Mobile Home located within a Mobile Home Park shall be connected to communal water and sewage services.
- d) Each Mobile Home Site shall be located on an internal access road which shall have a dust-free surface and shall have a minimum width of 4 metres for a one-way street and a minimum width of 6 metres for a two-way street. Site Frontage shall include that portion of the Site that abuts said internal road.
- e) In addition to the required Open Space on individual Mobile Home Sites and Camp Sites, a minimum of 5% of the total Lot Area within the MHP/CG Zone shall be used for Open Space and Park purposes.
- f) A convenience store shall be permitted as an Accessory Use, but shall be limited to a maximum Gross Floor Area of 90 square metres and shall only provide general commercial Uses that directly serve the needs of residents or campers.
- g) Supplementary Site Regulations – Definition

For the purposes of the following site regulations, each Mobile Home Site and Camp Site is meant to be treated as having the same meaning as a Lot with appropriate modifications.

#### **Supplementary Site Regulations – Mobile Home Sites**

- |                           |  |
|---------------------------|--|
| i) Mobile Home Site Area: | 325 m <sup>2</sup> minimum – Double-Wide<br>325 m <sup>2</sup> minimum – Single-Wide<br>220 m <sup>2</sup> minimum – Park Model Home |
| ii) Front Yard Depth:     | 3 meters minimum   |
| iii) Side Yard Depth:     | 2 metres minimum   |
| iv) Rear Yard Depth:      | 3 metres minimum   |
| v) Site Coverage          | 35% maximum  |
| vi) Gross Floor Area      | 65 m <sup>2</sup> minimum  |

#### **Supplementary Site Regulations – Camp Sites**

- |                       |  |
|-----------------------|--|
| i) Camp Site Area:    | 135 m <sup>2</sup> B/L 107/2010)               |
| ii) Front Yard Depth: | 3 metres minimum                               |
| iii) Side Yard Width: | 2 metres minimum                               |
| iv) Rear Yard Width:  | 3 metres minimum                               |
| v) Site Coverage:     | 35% maximum                                    |
| vi) Gross Floor Area: | 65 m <sup>2</sup> minimum for Park Model Homes |

#### **23.4 MOBILE HOME PARK/CAMPGROUND (MHP/CG) ZONE EXCEPTIONS**

The following Zones apply to unique or existing situations and are not the standard MHP/CG Zone. If a regulation or Use is not specified, the list of Permitted Uses in **Section 23.1** and/or the regulations of **Table A** shall apply.

## **SECTION 24 - OPEN SPACE 1 (OS1) ZONE REGULATIONS**

### **24.1 PERMITTED USES**

No land, Building, or Structure shall be used or Erected in the Open Space 1 (OS1) Zone except for one or more of the following Uses:

- a) Cemetery (B/L 107/2010)
  - Conservation
  - Forestry
  - Passive Recreation
  - Public Park
- b) Buildings, Structures and Uses Accessory to a Permitted Use

### **24.2 OPEN SPACE 1 (OS1) ZONE EXCEPTIONS**

The following Zones apply to unique or existing situations and are not the standard OS1 Zone. If a regulation or Use is not specified, the list of Permitted Uses in **Section 24.1** and/or the regulations of **Table A** shall apply.



## **SECTION 25- OPEN SPACE 2 (OS2) ZONE REGULATIONS**

### **25.1 PERMITTED USES**

No land, Building, or Structure shall be used or erected in the Open Space 2 (OS2) Zone except for one or more of the following Uses:

- a) Active Recreation, excluding Golf Courses
  - Campground
  - Conservation
  - Community Centre
  - Fairground
  - Forestry
  - Golf Driving Tee or Range
  - Passive Recreation
  - Public Park
  - Private Park
- b) Buildings, Structures and Uses Accessory to a Permitted Use.

### **25.2 OPEN SPACE 2 (OS2) SPECIAL PROVISIONS**

- a) Supplementary Regulations – Campgrounds

For the purposes of the following site regulations, each Camp Site is meant to be treated as having the same meaning as a Lot with appropriate modifications.

- i) Camp Site Area: 135 m<sup>2</sup> minimum (B/L 107/2010)
  - ii) Front Yard Depth: 3 metres minimum
  - iii) Side Yard Width: 2 metres minimum
  - iv) Rear Yard Depth: 3 metres minimum
  - v) Site Coverage: 35% maximum
- a) Each Camp Site shall be used by no more than one Travel Trailer at any one time.
  - b) Each Camp Site may contain one storage unit of 10 m<sup>2</sup> maximum Lot Coverage, a patio, picnic table, a fireplace and a waste receptacle, all having a minimum Rear Yard Depth and Side Yard Width of 1 metre.
  - c) A convenience store shall be permitted as an Accessory Use, but shall be limited to a maximum Gross Floor Area of 90 square metres and shall only provide general commercial Uses that directly serve the needs of campers.
  - d) No permanent Buildings intended for human habitation are permitted below the Top-of-Bank of adjacent Watercourses.
  - e) On any Camp Site Permitted to be located below the Top-of-Bank, all Travel Trailers shall be installed and maintained to permit their expeditious removal.

### **25.3 OPEN SPACE 2 (OS2) ZONE EXCEPTIONS**

The following Zones apply to unique or existing situations and are not the standard OS2 Zone. If a regulation or Use is not specified, the list of Permitted Uses in **Section 25.1** and/or the regulations of **Table A** shall apply.

### **25.3.1 OPEN SPACE 2 (1) OS2(1) ZONE**

#### Permitted Use

- a) Four Season Campground and Recreation Facility  
Conservation  
Campground
- b) Agriculture, exclusive of Livestock
- c) Buildings, Structures and Uses Accessory to a Permitted Use

#### Site Regulations – Four Season Campground and Recreation Facility

- i) Lot Area: 40 hectares minimum
- ii) Lot Frontage: 180 metres minimum
- a) All main access Roads and internal Roads shall be constructed and maintained so that the surface will support fire apparatus weighing 18 tons in all weather conditions.
- b) One Sign may be permitted at the main entrance to the facility.
- c) All lighting shall be arranged in a manner that does not create a hazard for traffic on abutting Roads.
- d) The provisions of **Section 25.2 a)** shall also apply in the OS2(1) Zone.

#### Supplementary Regulations – Agriculture

- a) Agricultural Uses shall conform to the regulations in **Section 5.**

### **25.3.2 OPEN SPACE 2 (2) OS2(2) ZONE**

#### Permitted Uses

- a) A seasonal Campground owned and operated by the Girl Guide Land Corporation
- b) Conservation
- c) Buildings, Structures and Uses Accessory to a Permitted Use

### **25.3.3 OPEN SPACE 2 (3) OS2(3) ZONE (B/L 107/2010)**

#### Permitted Uses

- a) Any Use Permitted in the OS2 Zone  
Two (2) Accessory Single Detached Dwellings  
Golf Course, Miniature
- b) Buildings, Structures and Uses Accessory to a Permitted Use

## SECTION 26- OPEN SPACE 3 (OS3) ZONE REGULATIONS

### 26.1 PERMITTED USES

No land, Building, or Structure shall be used or Erected in the Open Space 3 (OS3) Zone except for one or more of the following Uses:

- a) Active Recreation  
Conservation  
Forestry  
Golf Course  
Golf Driving Tee or Range  
Public Park  
Private Park
- b) One Accessory Dwelling
- c) Buildings, Structures and Uses Accessory to a Permitted Use

Site Regulations – Accessory Buildings

- i) Front Yard Depth: 15 metres minimum
- ii) Side Yard Width: 15 metres minimum
- iii) Rear Yard Depth: 15 metres minimum
- iv) Lot Coverage: 10% maximum

### 26.2 OPEN SPACE 3 (OS3) ZONE EXCEPTIONS

The following Zones apply to unique or existing situations and are not the standard OS3 Zone. If a regulation or Use is not specified, the list of Permitted Uses in **Section 26.1** and/or the regulations of **Table A** shall apply.

#### 26.2.1 OPEN SPACE 3(1) OS3(1) ZONE

Permitted Uses

- a) Any Use Permitted in the OS3 Zone
- b) Bed and Breakfast Establishment  
Commercial Recreation Establishment  
Health/Recreational Facility  
Hotel  
Private Club  
Restaurant
- c) A maximum of two (2) Dwelling Units on a Lot, located in the Existing pro shop (1) and clubhouse (1).  
An additional five (5) Dwelling Units on a Lot. **(OMB Order No. 1925)**
- d) Buildings, Structures and Uses Accessory to a Permitted Use

Site Regulations

- i) Lot Area: 8 ha minimum
- ii) Lot Frontage: 75m minimum

## **SECTION 27 – WETLAND (WET) ZONE**

### **27.1 PERMITTED USES**

No land, Building, or Structure shall be used or Erected in the Wetland (WET) Zone except for one or more of the following Uses:

- a) Existing Agricultural Use
- b) Passive Recreation, excluding Buildings and Structures
- c) Conservation, excluding Buildings and Structures

### **27.2 WETLAND (WET) ZONE EXCEPTIONS**

The following Zones apply to unique or existing situations and are not the standard WET Zone. If a regulation or Use is not specified, the list of Permitted Uses and/or the regulations of **Section 27** shall apply.

## **SECTION 28 - WOODLOT (WD) ZONE**

### **28.1 PERMITTED USES**

No land, Building, or Structure shall be Used or Erected in the Woodlot (WD) Zone except for one or more of the following Uses:

- a) Agriculture, excluding Buildings and Structures  
Existing Single Detached Dwellings  
New Single Detached Dwellings on Existing Lots having a Lot Area less than or equal to 2 ha on the date of passing of this Zoning By-law  
Buildings, Structures and Uses Accessory to a Permitted Dwelling on the same Lot
- b) Passive Recreation, excluding Buildings and Structures
- c) Conservation, excluding Buildings and Structures  
Forestry, excluding Buildings or Structures

### **28.2 WOODLOT (WD) ZONE SPECIAL PROVISIONS**

- a) Single Detached Dwellings and Accessory Uses, where Permitted, shall comply with the provisions of the "Agricultural 1 (A1) Zone".
- b) Buildings, Structures and Uses Accessory to a Single Detached Dwelling shall not be erected further than 20 metres from the Main Use.
- c) New Single Detached Dwellings on Lots having a Lot Area greater than 2 ha may be considered by the Committee of Adjustment through application for minor variance pursuant to Section 45 of the Planning Act R.S.O. 1990.

### **28.3 WOODLOT (WD) ZONE EXCEPTIONS**

The following Zones apply to unique or existing situations and are not the standard WD Zone. If a regulation or Use is not specified, the list of Permitted Uses and/or the regulations of **Section 28** shall apply.

#### **28.3.1 WOODLOT (1) WD(1) ZONE (B/L 107/2010)**

Permitted Uses

- a) Campground

Special Provisions

- b) A Campground shall be subject to the provisions of the Open Space (OS2) Zone.
- c) A Campground shall only be a Permitted Use where a site plan and/or development agreement exists with the Municipality.

## **SECTION 29 - HAZARD (H) ZONE**

### **29.1 PERMITTED USES**

No land, Building, or Structure shall be used or erected in the Hazard (H) Zone except for one or more of the following Uses:

- a) Agriculture, excluding Buildings and Structures
- b) Active Recreation, excluding Buildings and Structures, where Active Recreation is a Permitted Use in the abutting Zone.
- c) Passive Recreation, excluding Buildings and Structures
- d) Buildings and Structures required for the safety of Persons living in or adjacent to the Hazard (H) Zone.

### **29.2 HAZARD (H) ZONE EXCEPTIONS**

The following Zones apply to unique or existing situations and are not the standard H Zone. If a regulation or Use is not specified, the list of Permitted Uses and/or the regulations of **Section 29** shall apply.

#### **29.2.1 HAZARD (H) ZONE EXCEPTION 1 (H(1)) (B/L 98/2020)**

Permitted Uses

No land, Building, or Structure shall be used or erected in the Hazard (H) Zone except for one or more of the following Uses:

- a) Agriculture, excluding Buildings and Structures
- b) Buildings and Structures required for the safety of Persons living in or adjacent to the Hazard (H) Zone.

## **SECTION 30 - ENVIRONMENTAL PROTECTION – LAKESHORE (EP-L) ZONES**

(B/L 107/2010)

### **30.1 PERMITTED USES**

#### **30.1.1 General**

- a) The Erection and Alteration of Buildings and Structures in the EP-L Zones shall be subject to obtaining such approvals as may be required from the St Clair Region Conservation Authority under Ontario Regulation 171/06.
- b) Notwithstanding any provision of Section 30, no Building, Structure or Use that required a permit or other form of approval from the St Clair Region Conservation Authority at the time of its Erection or establishment shall be deemed a Permitted Use unless such permit or approval is obtained.

#### **30.1.2 Permitted Uses**

No land, Building, or Structure shall be used or erected in any Environmental Protection – Lakeshore (EP-L) Zone except for one or more of the following Uses:

- a) Single Detached Dwelling, where permitted by the provisions of Section 30
- b) Passive Recreation, excluding Buildings and Structures  
Conservation, excluding Buildings and Structures  
Active Recreation, excluding Buildings and Structures  
Structures required for erosion, flood control purposes and the safety of Persons living in or adjacent to the Environmental Protection – Lakeshore (EP-L) Zone.
- c) Buildings, Structures and Uses Accessory to a Permitted Use
- d) The following uses shall be Permitted within Dwellings located outside the Primary Hazard Area:
  - i) Home Occupation
  - ii) Bed & Breakfast Establishment

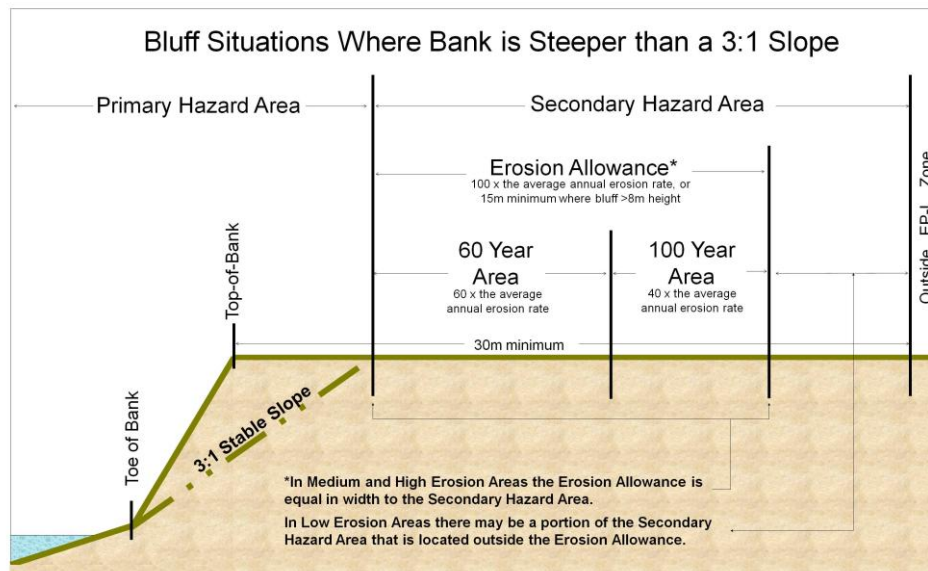
### **30.2 SPECIAL DEFINITIONS**

The following definitions are applicable within **Section 30**, and shall take precedence over any definitions for the same terms listed in **Section 2**. Where the provided definition is intended to apply to the use of a term in this Section, the term is capitalized.

- a) **“DWELLING”** shall have the same meaning as “Single-Detached Dwelling” as defined in **Section 2**, with the exception that the Dwelling Unit Area shall include enclosed Porches and Attached Private Garages other than Carports or other open shelters.
- b) **“ADDITION”** shall mean an increase in Gross Floor Area either through an expansion of the original building footprint or through the addition of additional Floor Area above existing Floor Area.
- c) **“RECONSTRUCTION”** means the removal and rebuilding, repairing or restoring of a Dwelling or part thereof involving any Structural Alteration.
- d) **“NEW DWELLING”** means a Replacement Dwelling or a Dwelling Erected on a vacant Lot.
- e) **“REPLACEMENT DWELLING”** means a Dwelling that is Erected on a Lot in replacement of an Existing Dwelling.
- f) **“EXISTING DWELLING”** means a legally established Dwelling existing on the Lot or having been removed from the Lot less than 12 months prior to the time a building

permit application is made for the Erection of a new Dwelling, but shall exclude any Dwelling that is destroyed by erosion, flooding, wave uprush, slope instability or any other natural disaster or hazard associated with proximity to Lake Huron. To be deemed an Existing Dwelling, the Dwelling must be determined by the By-law Enforcement Officer prior to its removal to be in a condition not requiring demolition or significant repairs or alterations.

- g) **“LOW EROSION AREA”** shall include any Lot listed in **Table B** as having an Erosion Allowance depth less than 30 metres.
- h) **“MEDIUM EROSION AREA”** shall include any Lot listed in **Table B** as having an Erosion Allowance depth greater than or equal to 30 metres and less than or equal to 50 metres.
- i) **“HIGH EROSION AREA”** shall include any Lot listed in **Table B** as having an Erosion Allowance depth greater than 50 metres.
- j) **“EROSION ALLOWANCE”** means the Erosion Allowance as listed in **Table B**. The Erosion allowance is a projection of 100 years worth of erosion based on an average annual erosion rate determined from observed historic erosion rates. Where the bluff height exceeds 8m, the Erosion Allowance is a minimum of 15m. The Erosion Allowance abuts the Primary Hazard Area on the side farthest from the Lake.



- k) **“PRIMARY HAZARD AREA”** means any portion of a Lot located within the Stable Slope or below the Top of Bank. In the case of Lots located in the area known as Hillsboro Beach South, the Primary Hazard Area shall include any portion of a Lot located within 15 metres of the High Water Mark. The Primary Hazard Area shall also include any portion of a lakeside Lot located below the toe of the bank, below the High Water Mark or under water.
- l) **“SECONDARY HAZARD AREA”** means any portion of a Lot located within a distance of the Primary Hazard Area equal to the depth of the Erosion Allowance and shall also include any portion of a Lot outside the Erosion Allowance, but within 30 metres of the Top-of-Bank of Lake Huron. In the case of the area known as Hillsboro Beach South, the Secondary Hazard Area shall include any portion of a Lot that is more than 15 metres but less than 30 metres from the High Water Mark.



- m) **"60 YEAR AREA"** means the area within the Secondary Hazard Area that is immediately abutting the Primary Hazard Area and has a depth equal to 60% of the Erosion Allowance.
- n) **"100 YEAR AREA"** means the area within the Secondary Hazard Area that is immediately abutting the 60 Year Area and has a depth equal to 40% of the Erosion Allowance.
- o) **"HIGH WATER MARK"** means the 178 metres elevation contour (Geodetic Survey of Canada) for Lots south of Plan 486 (Blue Point) and the 177.9 metres elevation contour (Geodetic Survey of Canada) for Lots north of Plan 486 (Blue Point). This is the 1:100 year peak instantaneous flood level. The High Water Mark is based on natural grade not artificial regrading or filling.
- p) **"REQUIRED YARD"** means the larger of the minimum Required Yards in **Table B**.
- q) **"REDUCED YARD"** means the lesser Required Yard listed in **Table B** that is permitted as the minimum Required Yard where the conditions in **Section 30** are met.
- r) **"ESTABLISHED LAKE SETBACK"**, on a Lot abutting the Lake, means the average of the minimum Setbacks that exist between the Lake and any Dwellings on the two Lots to each side of the Lot in question. Dwellings further than 40m from the Lot in question shall not be included in the average. The setbacks shall be measured perpendicular to the shoreline. Where there are no Dwellings on the four Lots making up the Established Lake Setback or there is only one, but it is not on a Lot that immediately abuts the Lot in question, there is no Established Lake Setback.

### **30.3 GENERAL**

- a) Where the provisions of **Section 30** dictate, the zoning regulations of **Table B** shall apply and shall supersede any similar zoning regulations in **Table A** or otherwise applicable to any other Zone designation that may apply on the Lot in question. The row of zone regulations in **Table B** that shall apply to a Lot shall be the one having Lots in the initial columns of **Table B** that bound the reach of shoreline containing the Lot in question. Where a zone regulation is not given in **Table B** and the provisions of **Section 30** do not specify otherwise, any Zone Regulation applicable under **Table A** shall apply.
- b) Section 3.16.1 shall not apply in any EP-L Zone.

### **30.4 DWELLINGS**

- a) Where any Dwelling is located in part or in whole in an EP-L Zone, the provisions of the EP-L Zone shall supersede the provisions applicable to any other Zone on the Lot if they address the same subject matter or if there is a conflict between the provisions. Section 30.4 shall not apply to any Dwelling erected outside the EP-L Zone.
- b) The Setback of a Dwelling from the Lake shall be measured from the Main Wall of the Dwelling and shall exclude any unenclosed Porch or any other Accessory Structure.

#### **Location**

- c) Notwithstanding the minimum Required Yard requirements of any other Zone that may apply to the Lot, the minimum Required Yards in **Table B** shall apply where any Dwelling on the Lot is located in whole or in part within the Primary or Secondary Hazard Areas.
- d) Notwithstanding **Section 30.4 c)**, the Reduced Yards in **Table B** shall be the minimum required Yards where a Dwelling is located in whole or in part in the Erosion Allowance or Primary Hazard Area and reduction of the Yard would permit an increased setback from the Lake.

- e) The minimum Required Interior Side Yard shall be 1.2m in the case of an Addition to a Dwelling.
- f) No New Dwelling shall be erected closer to the Lake than the Established Lake Setback (as defined in Section 30.2 r) of neighbouring Dwellings unless all other setback requirements are met, and:
  - i) The New Dwelling's Setback from the Lot Line that is opposite the Lake is no more than 1m greater than the minimum Required Yard in **Table B** (not the Reduced Yard), or
  - ii) In the case of a Replacement Dwelling, the Setback is no closer to the Lake than the Existing Dwelling.

#### **Permitted encroachments**

- g) The encroachments permitted by **Section 3.13.1** shall be based on the Required Yard in **Table B** and not the Reduced Yard, excepting that the Structures listed in **3.13.1 a)** shall be based on the Reduced Yard where it has been made use of.

#### **Floor Area**

- h) The Gross Floor Area of a Dwelling shall not exceed the maximum Gross Floor Area Permitted in **Table B**, except where there is an Existing Dwelling.
- i) Where there is an Existing Dwelling, the maximum Permitted Gross Floor Area of a Dwelling shall be the greater of that Permitted in **Table B** or 150% of the Gross Floor Area of the Existing Dwelling as it Existed on the Lot 10 Years prior to any new construction.
- j) Notwithstanding **Sections 30.4 h) and i)**, the maximum Gross Floor Area Permitted under those subsections shall be reduced by 15% in the case of any New Dwelling that is located in whole or in part in the 60 Year Area or Primary Hazard Area of a High Erosion Area.
- k) A Porch or roofed Structure that is Attached to a Dwelling shall be considered an Addition to the Dwelling at such time as it becomes enclosed or screened in.

#### **Lot Coverage**

- l) The Lot Coverage of the Dwelling shall not exceed that listed in **Table B** or that of the Existing Dwelling, whichever is greater. The Lot Coverage of all Buildings on the Lot combined shall not exceed that of the Zone that applies to those portions of the Lot or neighbouring Lots that are located directly outside of the EP-L Zone.
- m) For the purposes of measuring Lot Coverage, portions of a Lot located below the Lake's Top of Bank shall not be included as part of the Lot Area unless the Lot is located entirely below the Top-of-Bank. Lot Area shall exclude any portion of a Lot located on the beach except for Lots located on Forsyth Trail or Pond Trail.

#### **Height**

- n) The maximum Permitted Building Height for Dwellings shall be nine (9) metres, or in the case of an Addition, Reconstruction or Dwelling relocated within the same Lot, the maximum Permitted Building Height shall be the greater of 9m and the Existing Dwelling Height. Existing Dwelling Height shall be taken as a fixed elevation.

### 30.5 ACCESSORY STRUCTURES

Buildings, Structures and uses Accessory to a Dwelling on the same Lot shall be permitted in compliance with the following regulations:

#### General

- a) Any Accessory Building or Structure located in whole or in part in an EP-L Zone shall comply with the provisions of **Section 30** for Accessory Uses and also with the provisions of **Section 3.3.3 and 3.3.4** insofar as such provisions do not conflict with the specific Accessory Use provisions of **Section 30**.
- b) No Accessory Building or Structure shall be Erected below the toe of the bank, that is, on the beach.
- c) No fence shall be Erected on the beach or below the Top-of-Bank. This shall not prohibit erosion or flood control structures.
- d) In-ground, Private Swimming Pools shall be prohibited in the EP-L Zone except where located outside the Primary Hazard Area in a Low Erosion Area.

#### Setbacks from Streets

- e) The Required Front and Exterior Side Yards in **Table B** shall be Permitted to be the minimum required Front and Exterior Side Yards for a Detached Accessory Building that is located in whole or in part in the Secondary or Primary Hazard Area, or that is located within 4m of a Dwelling on the same Lot and the Dwelling is located in whole or in part in the Secondary or Primary Hazard Area.
- f) Notwithstanding **Section 30.5 e)**, the Reduced Front and Exterior Side Yards in **Table B** shall be Permitted to be the minimum required Front and Exterior Side Yards for a Detached Accessory Building that is located in whole or in part in the Erosion Allowance or Primary Hazard Area, or that is located within 4m of a Dwelling on the same Lot that is located in whole or in part in the Erosion Allowance or Primary Hazard Area.

#### Height

- g) The maximum Permitted Height of a Detached Accessory Building or Structure in the EP-L Zone shall be 4m, unless specified otherwise.

#### Above Top-of-Bank

- h) Accessory Buildings and Structures shall be Permitted in those portions of the EP-L Zone located above the Top-of-Bank provided an enclosed Accessory Building or Structure shall not exceed 30m<sup>2</sup> in footprint in general, or 14m<sup>2</sup> in footprint if located within the Primary Hazard Area, within the 60 Year Area, or within 6m of the Stable Slope.
- i) Notwithstanding Section 30.5 h), a Detached Private Garage up to 25m<sup>2</sup> in Gross Floor Area may be Erected in the 60 Year Area provided it is not located in the Primary Hazard Area and its Setback from the Front Lot Line is less than the Required Yard and more than the Reduced Yard.

#### Below Top-of-Bank

- j) One stairway with a maximum width of 1.6m is permitted below the Top-of-Bank on a Lot. Where multiple stairways Exist, their maintenance and Replacement is Permitted to their Existing locations. Where a Lot has located thereon a Right-of-Way to the lake for Persons other than the Owner of the Lot, two stairways shall be Permitted provided one of the stairways is located on the Right-of-Way. (B/L 57/2011)
- k) Unenclosed Decks, Unenclosed Porches and Gazebos shall be Permitted below the Top-of-Bank provided that:

- i) the collective area of all such Structures shall not exceed 15m<sup>2</sup> in High Erosion Areas and 30 m<sup>2</sup> in other areas; the area shall exclude stairs 1.6 m or less in width; and,
  - ii) the cumulative roofed area of all such Structures shall not be greater than 15m<sup>2</sup>.
- l) One Accessory Building per Lot shall be permitted below the Top-of-Bank in Medium and Low Erosion Areas provided the Use shall be for storage only, the maximum footprint shall be 10 m<sup>2</sup> and the maximum Height shall be 3.1m.
- m) Any Accessory shed Erected below the Top-of-Bank on or before October 27, 2004 that does not comply with the provisions and/or conform to the Permitted Uses of this By-law shall be deemed to be a legal Non-Complying and/or legal Non-Conforming Use.

### **30.6 ENVIRONMENTAL PROTECTION – LAKESHORE (EP-L) ZONE EXCEPTIONS**

The following Zones apply to unique or existing situations and are not the standard EP-L Zone. If a regulation or Use is not specified, the list of Permitted Uses in **Section 30.1** and/or the regulations of **Section 30** and **Table B** shall apply.

#### **30.6.1 ENVIRONMENTAL PROTECTION – LAKESHORE 1 EP-L(1) ZONE**

##### **Permitted Uses**

- a) Cottages
- b) Buildings, Structures and Uses Accessory to a Permitted Use

##### **Special Provisions: Cottages**

- c) Multiple Cottages shall be Permitted on a Lot.
- d) The maximum Permitted Gross Floor Area of a Cottage shall be 79m<sup>2</sup> or that of the Existing Cottage, whichever is greater.
- e) The maximum Permitted Height of a Cottage shall be one storey.

#### **30.6.2 ENVIRONMENTAL PROTECTION – LAKESHORE (2) EP-L(2) ZONE**

##### **Floor Area**

- a) The maximum Permitted Ground Floor Area of a Dwelling shall be the greater of the Existing Dwelling's Ground Floor Area and:
  - i) 82m<sup>2</sup> in the area known as Fisher Beach
  - ii) 83m<sup>2</sup> in the area known as Hillsboro South
  - iii) 93m<sup>2</sup> in the area known as Hillsboro North
- b) The maximum Permitted Gross Floor Area of any Dwelling shall be the greater of:
  - i) One and one half times the Ground Floor Area Permitted in Section 30.6.2 a),
  - ii) The Gross Floor Area of the Existing Dwelling, and
  - iii) The Gross Floor Area Permitted in **Table B**.

##### **Height**

- c) The maximum Height of a Dwelling shall be 7.5m or that of the Existing Dwelling, whichever is greater;

##### **Location**

- d) For a Lot located in the area known as Hillsboro South, no Addition or New Dwelling shall be located closer to the Lake than the Existing Dwelling on the Lot.

### **Accessory Structures**

- e) Lot Coverage for Accessory Structures, including Decks and unenclosed Porches shall not exceed 30m<sup>2</sup> collectively.
- f) Decks and Porches located lakeside of a Dwelling shall not exceed 15m<sup>2</sup>, collectively; shall not be enclosed or screened; and shall not be structurally Attached to the Dwelling.
- g) Stairs less than 1.6m in width are permitted lakeside of the Dwelling but shall not be included in the area calculation of any Deck or Porch.
- h) No Accessory Buildings or Structures other than unenclosed Decks, unenclosed Porches and stairs shall be Erected lakeside of the Dwelling;
- i) The maximum footprint of any Accessory Buildings and Structures other than a Deck or Porch shall be 10m<sup>2</sup> and the maximum Height shall be 4m;
- j) Private Garages shall not be Permitted.

### **30.6.3 ENVIRONMENTAL PROTECTION – LAKESHORE (3) EP-L(3) ZONE**

#### **Permitted Uses**

- a) Cottages
- b) Buildings, Structures and Uses Accessory to a Permitted Use

#### **Special Provisions: Cottages**

- c) Multiple Cottages shall be Permitted on a Lot, but the Existing number of Cottages shall not be increased.
- d) The maximum Permitted Gross Floor Area of a Cottage shall be 60m<sup>2</sup> or that of the Existing Cottage, whichever is greater.
- e) The maximum Permitted Height of a Cottage shall be one storey.
- f) One Existing cottage may be replaced with a Dwelling subject to the provisions of the EP-L(2) Zone.
- g) Where multiple cottages are replaced with one cottage, the maximum Permitted Gross Floor Area of the replacement cottage shall be the sum of the replaced cottages' Gross Floor Areas.

### **30.6.4 ENVIRONMENTAL PROTECTION – LAKESHORE (4) EP-L(4) ZONE**

#### **Permitted Uses**

- a) Buildings, Structures and Uses Accessory to a Dwelling located on the same Lot but outside the EP-L(4) Zone shall be permitted in compliance with the Accessory Use provisions of the EP-L Zone.
- b) No other Buildings or Structures shall be Permitted in the EP-L(4) Zone.

### **30.6.5 ENVIRONMENTAL PROTECTION – LAKESHORE EXCEPTION 5 (EP-L(5)) ZONE (B/L 51/18)**

#### **Permitted Uses**

No land, Building, or Structure shall be used or erected in any Environmental Protection - Lakeshore 5 (EP-L(5)) Zone except for one or more of the following Uses:

- a) One (1) formal trail, as access to the beach, to be used communally by the residents of the lands covered by this zoning by-law amendment.

- b) No Buildings, Structures or Fencing shall be Permitted in the Environmental Protection - Lakeshore 5 (EP-L(5)) Zone.
- c) Conservation, excluding Buildings and Structures.

**Special Provisions: Tree Protection**

- d) The tree protection area shall coincide with the limits of the Environmental Protection - Lakeshore - 5 (EP-L(5)) Zone.
- e) Within the tree protection area, vegetation and tree removal shall be prohibited, save and except for hazard tree removal as identified by a professional arborist or forester.
- f) Tree protection shall be in accordance with the Tree Saving Plan registered on title.

## **SECTION 31 - SIGNIFICANT NATURAL AREA (SNA) ZONE**

### **31.1 PERMITTED USES**

No land, Building, or Structure shall be Used or Erected in the Significant Natural Area (SNA) Zone except for one or more of the following Uses:

- a) Agriculture, excluding Buildings and Structures
- b) Passive Recreation, excluding Buildings and Structures
- c) Conservation, excluding Buildings and Structures  
Forestry, excluding Buildings or Structures

### **31.2 SIGNIFICANT NATURAL AREA (SNA) ZONE SPECIAL PROVISIONS**

### **31.3 SIGNIFICANT NATURAL AREA (SNA) ZONE EXCEPTIONS**

The following Zones apply to unique or existing situations and are not the standard SNA Zone. If a regulation or Use is not specified, the list of Permitted Uses and/or the regulations of **Section 31** shall apply.

**READ A FIRST AND SECOND TIME THIS 26<sup>th</sup> DAY OF November, 2003.**

**READ A THIRD TIME AND FINALLY PASSED THIS 26<sup>th</sup> DAY OF November, 2003.**

---

**MAYOR**

---

**ADMINISTRATOR-CLERK**

## APPENDIX “A” – MINIMUM DISTANCE SEPARATION (B/L 19/2007)

### MINIMUM DISTANCE SEPARATION I CALCULATION FORM

Step	Animals Type or Material & Description (Table 1)	Manure Form (Solid or Liquid)	Number/NU (Table 1)	Maximum Housing Capacity	Nutrient Units	Factor A (Table 1)	Factor D (Table 1)
1							
2	Total Nutrient Unit Capacity on Lot				Total		
3	Factor A (Odour Potential) Weight Average by NU (round to 2 decimal places)						
4	Factor D (Manure or Material Form) Weight Average by NU (round to 2 decimal places)						
5	Factor E (Encroaching Land Use - Table 4)						
6	Potential Nutrient Units: Tillable Ha on Lot ____ x 7.5 = ____ (maximum 300)						
7	Final NU: Greater of Total NU on Lot (2) and Potential NU (6) <i>(For expansion of a settlement area identified in the Official Plan, ignore Potential NU).</i>						
8	Factor B (Nutrient Units Factor - Table 2) (round to 2 decimal places)						
9	F: Building Base Distance (m) = Factor A (3) x Factor D (4) x Factor E (5) x Factor B (8) (round <u>up</u> )						
10	S: Manure Storage Base Distance (m) (Tables 5 & 6) (round <u>up</u> )						

Required Setback from livestock occupied portion of livestock facility = F (9) \_\_\_\_\_ m Actual: \_\_\_\_\_ m

Required Setback from manure or material storage area = S (10) \_\_\_\_\_ m Actual: \_\_\_\_\_ m

**TYPE A LAND USES** include Industrial (excluding M4 Zones), Rural Commercial (C3 Zones) and Passive Recreation Uses and/or Zones Permitting such Uses and shall also include retail retail and office areas associated with a Nursery or Commercial Greenhouse (B/L 107/2010). For the purposes of MDS I a Dwelling or up to three new non-Agricultural Lots are also Type A Land Uses. For the purposes of MDS II, Dwellings and residential Uses not recognized as residential areas in the Town Official Plan, or Cemeteries located in an Agricultural Zone area also Type A Land Uses.

**TYPE B LAND USES** include Institutional, Active Recreation and Commercial (excluding C3 Zones) Uses and/or Zones Permitting such Uses. For the purposes of MDS I, Cemeteries, a Building with three or more Dwelling Units, expansion of a settlement area, more than three new non-Agricultural Lots, Zones for residential Use, or a consent that would result in four contiguous residential Lots are also Type B Land Uses. For the purposes of MDS II, Cemeteries not in an Agricultural Zone and areas specifically designated in the Town Official Plan as residential or settlement areas are also Type B Land Uses.



## MINIMUM DISTANCE SEPARATION II CALCULATION FORM

Step	Animals Type or Material & Description (Table 1)	Manure Form (Solid or Liquid)	Number /NU (Table 1)	Maximum Housing Capacity 3 Years Ago (1)	NU 3 Years Ago (1)	Added Maximum Housing Capacity (1)	Added NU (1)	Final NU	Factor A (Table 1)	Factor D (Table 1)	
1											
2	Total Nutrient Unit Capacity on Lot			Totals							
3	Factor A (Odour Potential)	Weight Average by Added NU (round to 2 decimal places)									
4	Factor D (Manure or Material Form)	Weight Average by Added NU (round to 2 decimal places)									
5	Factor B (Nutrient Units Factor - Table 2 - based on Total Final NU)					(round to 2 decimal places)					
6	Percentage Increase (%) = (Total Added NU / Total NU 3 Years Ago) x 100										
7	Factor C (Orderly Expansion Factor - Table 3)				(round to max 4 decimal places)						
8	F: Building Base Distance (m) = Factor A (3) x Factor D (4) x Factor B (5) x Factor C (7)								(round up)		
9	S: Manure Storage Base Distance (m) (Tables 5 & 6)					(round up)					

(1) Any livestock facility capacity for which a building permit was issued less than 3 years prior to the current building permit application submission date (and including the current building permit application) is to be considered added capacity. Added capacity could be negative.

<b>MDS II SUMMARY</b>		Factor	Livestock Occupied Portion		Manure Storage	
			Base Distance F = ____ m		Base Distance S = ____ m	
			Required Setback (m) (‘F’ x Factor)	Actual Setback (m)	Required Setback (m) (‘S’ x Factor)	Actual Setback (m)
Type A Land Uses		1				
Type B Land Uses		2				
Interior Side or Rear Lot Line (max 30m)*		0.1				
Exterior Side or Front Lot Line*		0.2				

\*Round to nearest whole number

**TABLE 1: Factor A (Odour Potential) and Factor D (Manure or Material Form in Storage Facility)**

Animal Type or Material	Description	Number per NU	Factor A	Manure or Material Form in Permanent Storage	
				Liquid Manure: Factor D = 0.8 <18% Dry Matter	Solid Manure: Factor D = 0.7 18 - 100% Dry Matter
Swine	Sows with litter, dry sows/boars Segregated Early Weaning (SEW)	3.33	1.0	Most systems have liquid manure stored under the barn slats for short or long periods, or in storages located outside	Systems with solid manure inside on deep bedded packs, or with scraped alleys
	Sows with litter, dry sows or boars (non-SEW)	3.5			
	Breeder gilts (entire barn designed specifically for this purpose)	5			
	Weaners (7 kg -27 kg)	20	1.1		
	Feeders (27 -105 kg)	6	1.2		
Dairy Cattle <sup>1</sup>	<b>Milking-age cows (dry or milking)</b>		0.7	Free-stall barns with minimal bedding or sand bedding, or tie-stall barns with minimal bedding & milking centre washwater added	Tie-stall barns with lots of bedding, or loose housing with deep bedded pack, and with or without outside yard access
	Large-framed; 545 kg - 636 kg (e.g. Holsteins)	0.7			
	Medium-framed; 455 kg - 545 kg (e.g. Guernseys)	0.85			
	Small-framed; 364 kg - 455 kg (e.g. Jerseys)	1			
	<b>Heifers (5 months to freshening)</b>				
	Large-framed; 182 kg - 545 kg (e.g. Holsteins)	2			
	Medium-framed; 148 kg - 455 kg (e.g. Guernseys)	2.4			
	Small-framed; 125 kg - 364 kg (e.g. Jerseys)	2.9			
	<b>Calves (0 -5 months)</b>				Bedded pens or stalls or heavily bedded calf hutches that are outside
	Large-framed; 45 kg - 182 kg (e.g. Holsteins)	6			
	Medium-framed; 39 kg - 148 kg (e.g. Guernseys)	7			
	Small-framed; 30 kg - 125 kg (e.g. Jerseys)	8.5			
Beef Cattle	Cows, including calves to weaning (all breeds)	1	0.7	N/ A	Bedded pack barns with or without outside yard access
	Feeders (7 -16 months)	3	0.8		
	Backgrounders (7 - 12.5 months)	3			
	Shortkeepers (12.5 - 17.5 months)	2			
Veal	Milk-fed	6	1.1	Slatted floors or slatted stall system	Heavily bedded pack barns
	Grain-fed	6	0.8		
Goats	Does & bucks (for meat kids; includes unweaned offspring & replacements	8	0.7	N/ A	Heavily bedded pack barns
	Does & bucks (for dairy; includes unweaned offspring & replacements)	8			
	Kids (dairy or feeder kids)	20			
Sheep	Ewes & rams (for meat lambs; includes unweaned offspring & replacements)	8	0.7	N/ A	All sheep systems
	Ewes & rams (dairy operation; includes unweaned offspring & replacements)	6			
	Lambs (dairy or feeder lambs)	20			

Animal Type or Material (Table 1, Page 2 of 3)	Description	Number per NU	Factor A	Manure or Material Form in Permanent Storage	
				Liquid Manure: Factor D = 0.8 <18% Dry Matter	Solid Manure: Factor D = 0.7 18 - 100% Dry Matter
Horses	Large-framed, mature; > 681 kg (including unweaned offspring)	0.7	0.7	N/ A	All horse systems
	Medium-framed, mature; 227 kg – 680 kg (including unweaned offspring)	1			
	Small-framed, mature; < 227 kg (including unweaned offspring)	2			
Chickens	Layer hens (for eating eggs; after transfer from pullet barn)	150	1.0	Birds in cages, manure belts, no drying of manure, water added	Birds in cages, manure belts & drying, or floor systems
	Layer pullets (day olds until transferred into layer barn)	500	0.7		
	Broiler breeder growers (males/ females transferred out to layer barn)	300	0.7	N/A	Bedded floors
	Broiler breeder layers (males/females transferred in from grower barn)	100	0.7	N/A	Cage or slatted floor systems
	Broilers on 8 week cycle	350	0.7	N/A	Bedded floor systems
	Broilers on 9 week cycle	300			
	Broilers on 10 week cycle	250			
	Broilers on 12 week cycle	200			
	Broilers on any other cycle, or if unknown, use 24.8 m <sup>2</sup> /NU	24.8 m <sup>2</sup>			
Turkeys	Turkey pullets (day old until transferred to layer turkey barn)	267	0.7	N/ A	Bedded floor systems
	Turkey breeder layers (males/females transferred in from grower barn)	67			
	Breeder toms	45			
	Broilers (day olds to 6.2 kg)	133			
	Hens (day olds up to 6.2 kg to 10.8 kg; 7.5 kg is typical)	105			
	Toms (day olds to over 10.8 to 20 kg; 14.5 kg is typical)	75			
	Turkeys at any other weights, or if unknown, use 24.8 sq m/NU	24.8 m <sup>2</sup>			
Quail	Use 24.8 m <sup>2</sup> /NU	24.8 m <sup>2</sup>	0.7	N/A	Bedded floor systems
Partridge	Use 24.8 m <sup>2</sup> /NU	24.8 m <sup>2</sup>			
Pheasants	Use 24.8 m <sup>2</sup> /NU	24.8 m <sup>2</sup>			
Squab	Use 24.8 m <sup>2</sup> /NU	24.8 m <sup>2</sup>			
Rheas	Adults (includes replacements & market birds)	13			
Emus	Adults (includes replacements & market birds)	12			
Ostriches	Adults (includes replacements & market birds)	4			
Ducks	Peking	105	0.8	Wire mesh flooring systems	Bedded floor systems
	Muscovy, use 24.8 m <sup>2</sup> /NU	24.8 m <sup>2</sup>			
Geese	Use 24.8 m <sup>2</sup> /NU	24.8 m <sup>2</sup>			
Rabbits	Breeding females (including males, replacements & market animals)	40	0.8	N/A	Cage or floor systems
Chinchillas	Breeding females (including males, replacements & market animals)	320			
Fox	Breeding females (including males, replacements & market animals)	25	1.0		
Mink	Breeding females (including males, replacements & market animals)	90			

Animal Type or Material (Table 1, Page 3 of 3)	Description	Number per NU	Factor A	Manure or Material Form in Permanent Storage	
				Liquid Manure: Factor D = 0.8 <18% Dry Matter	Solid Manure: Factor D = 0.7 18 - 100% Dry Matter
Bison	Adults (includes unweaned calves & replacements)	1.3	0.7	N/ A	Bedded pack barns with outside access <u>OR</u> outside confinement areas
	Feeders (170kg - 477kg)	4			
Llama	Adults (includes unweaned young & replacements)	5			
	Feeders (45kg - 86kg)	16			
Alpaca	Adults (includes unweaned young & replacements)	8			
	Feeders (23kg – 48kg)	26			
Wild Boar	Breeding age sows (includes boars, replacements & weaned piglets to 27kg)	5			
	Finishing boars (27 kg -86 kg)	7			
Deer	<b>White tailed deer</b>				
	-Adults> 24 mo (including unweaned offspring)	11			
	-Feeders	21			
	<b>Red deer</b>				
	-Adults> 24 mo (including unweaned offspring)	7			
	-Feeders	14			
	<b>Elk</b>				
	-Adults> 24 mo (including unweaned offspring)	2			
	-Feeders	6			
	<b>Elk/deer hybrids</b>				
	-Adults> 24 mo (including unweaned offspring)	4			
	-Feeders	10			
	<b>Fallow deer</b>				
	-Adults> 24 mo (including unweaned offspring)	13			
	-Feeders	23			
Other livestock not listed in this table	To determine the number per NU, add up the total maximum live weight of animals and divide by the weight of animals per NU in the next column	453.6 kg (1000 lbs)	0.8	All storages with liquid manure	All storages with solid manure
Manure imported to a lot not generating manure <sup>2</sup>	Maximum capacity of permanent storages at any time: solid or liquid capacity	19.8 m <sup>3</sup> (700 ft <sup>3</sup> )	1.2	All storages with liquid manure	All storages with solid manure
Storages for digestate from an Anaerobic Digester (odours reduced during this process)	Maximum capacity of permanent storages at any time: solid or liquid capacity	19.8 m <sup>3</sup> (700 ft <sup>3</sup> )	0.5	All storages with liquid manure	All storages with solid manure

1. On farms with 100 milking-age cows [dry & milking], there are usually about 20 replacement calves and 80 replacement heifers.

2. Average value for typical types of manures that might be imported to a lot, such as poultry, dairy, beef, swine, horse or other manure.

N/A = Not Applicable

**TABLE 2: Factor B (Nutrient Units Factor)**

Final NU	Factor B	Final NU	Factor B	Final NU	Factor B
5 or Less	150	66	285	240	429
6	153	68	287	245	432
7	157	70	289	250	435
8	160	72	291	260	441
9	163	74	293	270	447
10	167	76	294	280	453
11	170	78	296	290	458
12	173	80	298	300	464
13	177	82	300	310	469
14	180	84	301	320	474
15	183	86	303	330	480
16	187	88	305	340	485
17	190	90	307	350	490
18	193	92	309	360	494
19	197	94	310	370	499
20	200	96	312	380	504
21	202	98	314	390	508
22	204	100	316	400	513
23	206	102	318	410	517
24	208	104	320	420	522
25	210	106	322	430	526
26	212	108	324	440	530
27	214	110	326	450	535
28	216	112	329	460	539
29	218	114	331	470	543
30	220	116	333	480	547
31	222	118	335	490	551
32	224	120	337	500	555
33	226	122	339	520	562
34	228	124	340	540	570
35	230	126	342	560	577
36	232	128	344	580	584
37	234	130	346	600	591
38	236	135	351	620	598
39	238	140	355	640	605
40	240	145	360	660	611
41	242	150	364	680	618
42	244	155	368	700	624
43	246	160	372	750	639
44	248	165	376	800	654
45	250	170	380	850	668
46	252	175	384	900	681
47	254	180	388	950	694
48	256	185	392	1000	707
49	258	190	395	1100	731
50	260	195	399	1200	753
52	264	200	402	1300	775
54	268	205	406	1400	795
56	272	210	409	1500	815
58	276	215	413	2000	870
60	280	220	416	3000	980
62	282	225	419	4000	1090
64	284	230	423	5000	1200
		235	426	>5000	See Note.

**TABLE 3: Factor C  
(Orderly Expansion Factor)**

% Increase in NU	Factor C	% Increase in NU	Factor C
0% or Decrease	0.5000	43	0.7666
1	0.5062	44	0.7728
2	0.5124	45	0.7790
3	0.5186	46	0.7852
4	0.5248	47	0.7914
5	0.5310	48	0.7976
6	0.5372	49	0.8038
7	0.5434	50	0.8100
8	0.5496	55	0.8167
9	0.5558	60	0.8230
10	0.5620	65	0.8294
11	0.5682	70	0.8357
12	0.5744	75	0.8420
13	0.5806	80	0.8484
14	0.5868	85	0.8547
15	0.5930	90	0.8610
16	0.5992	95	0.8674
17	0.6054	100	0.8737
18	0.6116	105	0.8800
19	0.6178	110	0.8864
20	0.6240	115	0.8927
21	0.6302	120	0.8990
22	0.6364	125	0.9054
23	0.6426	130	0.9117
24	0.6488	135	0.9180
25	0.6550	140	0.9244
26	0.6612	145	0.9307
27	0.6674	150	0.9371
28	0.6736	160	0.9497
29	0.6798	170	0.9624
30	0.6860	180	0.9751
31	0.6922	190	0.9877
32	0.6984	200	1.0000
33	0.7046	300	1.0280
34	0.7108	400	1.0560
35	0.7170	500	1.0840
36	0.7232	600	1.1120
37	0.7294	700% or more or first Livestock Facility on Lot	1.1400
38	0.7356		
39	0.7418		
40	0.7480		
41	0.7542		
42	0.7604		

Table 2 Note: For capacities >5000 NU: consult OMAFRA, Municipal staff or, MDS Computer Program.

**TABLE 4: Factor E (Encroaching Land Use Factor)**

Encroaching Land Use	Factor E
Type A Land Use*	1.1
Type B Land Use*	2.2

\*See Section 2, Definitions, in Zoning By-law.

**TABLE 5: Permanent Manure or Material Storage Types**

Solid Manure: 18% dry matter, or more

Liquid Manure: Less than 18% dry matter

Digestate: Less than 18% dry matter

Storage Odour Potential	Solid or Liquid System	Inside or Outside Livestock Facility	Number referred to in Table 6	Description of permanent manure storages being sited by MDS II, or encroached upon through MDS I application
Very Low	Solid	Inside	V1	Solid, inside, bedded pack (manure accumulates under livestock over time)
		Outside	V2	Solid, outside, covered (cover keeps off precipitation to prevent runoff)
			V3	Solid, outside, no cover, greater than or equal 30% dry matter (manure is dry enough that a flowpath option can be used for runoff control (Nutrient Management Act, 2002))
			V4	Solid, outside, no cover, 18% to less than 30% dry matter, with covered liquid runoff storage (manure not dry enough to soak up precipitation, so a liquid runoff storage needed but it has a permanent, tight cover)
	Liquid	Inside	V5	Liquid, inside, underneath slatted floor (manure is stored under the animals in the barn)
		Outside	V6	Liquid, outside, with a permanent, tight fitting cover (negative pressure tarp, concrete lid, inflatable dome, etc.)
			V7	Liquid, (digestate), outside, no cover (all manure has been treated through anaerobic digestion, or a similar process that reduces odours)
Low	Solid	Outside	L1	Solid, outside, no cover, 18% to less than 30% dry matter, with uncovered liquid runoff storage (manure not dry enough to soak up precipitation, so a liquid low runoff storage needed, but it is uncovered, producing more odour than in V4 above)
	Liquid	Outside	L2	Liquid, outside, with a permanent floating cover (tarps, foam panels, etc.)
Medium	Liquid	Outside	M1	Liquid, outside, no cover, straight-walled storage (usually circular or rectangular, concrete or steel storages)
			M2	Liquid, outside, roof, but with open sides (roof keeps off precipitation, but the open sides allow wind to travel over the manure and carry odours)
High	Liquid	Outside	H1	Liquid, outside, no cover, sloped-sided storage (earthen manure storages, but not earthen runoff storages associated with a solid manure storage which are L 1 above)

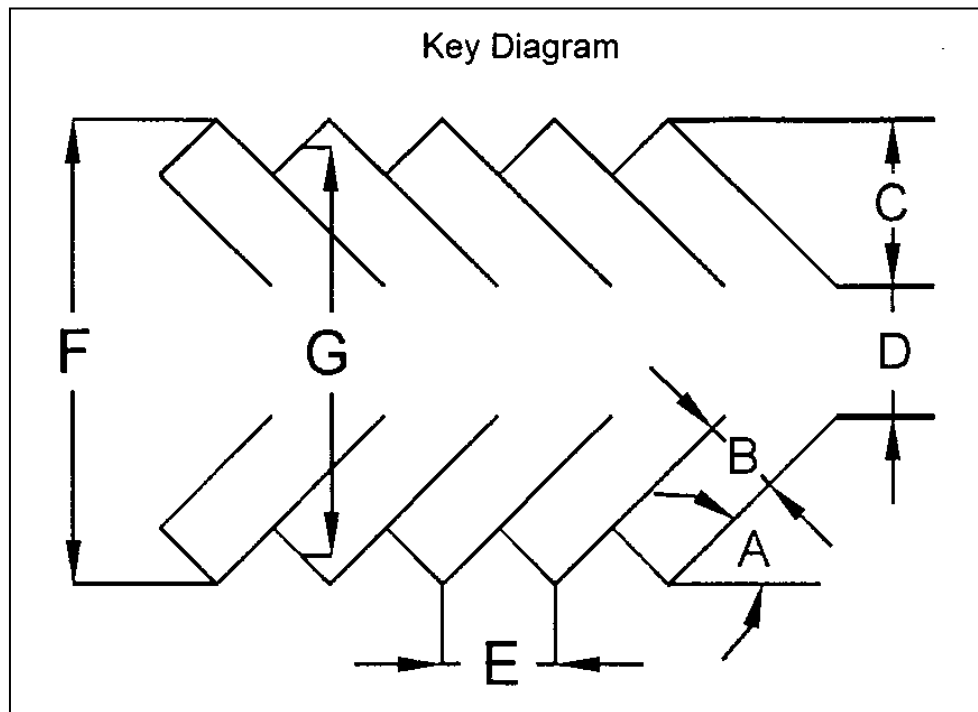
**Table 6: MDS I/II Separation Distances for Permanent Manure Storage**

Building Base Distance (m) for MDS II ('F'), or Encroachment Base Distance for MDS I ('F')	Storage Separation Distances Based on Relative Odour Potential – Storage Base Distance, 'S' (m)			
	Very Low Odour Storages V1 to V7	Low Odour Storages L1 to L2	Medium Odour Storages M1 to M2	High Odour Storages H1
40	40	64	136	232
50	50	74	145	240
60	60	84	154	248
70	70	93	163	256
80	80	103	172	264
90	90	113	181	272
100	100	123	190	280
110	110	132	199	288
120	120	142	208	296
130	130	152	217	304
140	140	162	226	312
150	150	171	235	320
160	160	181	244	328
170	170	191	253	336
180	180	201	262	344
190	190	210	271	352
200	200	220	280	360
210	210	230	289	368
220	220	240	298	376
230	230	249	307	384
240	240	259	316	392
250	250	269	325	400
260	260	279	334	408
270	270	288	343	416
280	280	298	352	424
290	290	308	361	432
300	300	318	370	440
310	310	327	379	448
320	320	337	388	456
330	330	347	397	464
340	340	357	406	472
350	350	366	415	480
360	360	376	424	488
370	370	386	433	496
380	380	396	442	504
390	390	405	451	512
400	400	415	460	520
420	420	435	478	536
440	440	454	496	552
460	460	474	514	568
480	480	493	532	584
500	500	513	550	600
600	600	610	640	680
800	800	805	820	840
1000	1000	1000	1000	1000
Greater than 1000 m	Storage Base Distance, 'S', should be the same as Building Base Distance or Encroachment Base Distance -'F'			

**APPENDIX “B” – deleted (B/L 19/2007)**

**APPENDIX “C” – PARKING AREA MINIMUM STANDARDS**

Parking Angle A	Stall Width (m) B	Stall to Curb (m) C	Aisle Width (m) D	Curb Length Per Car (m) E	Curb to Curb Width (m) F	Centre to Centre Width (m) G
90°A	2.75	5.5	7.3	2.75	18.3	18.3
90°B	3.0	5.5	6.0	3.0	17.0	17.0
60°	2.75	6.1	5.0	3.1	17.2	15.7
45°	2.75	5.8	4.5	4.0	16.1	14.2
30°	2.75	5.1	4.0	5.3	14.2	11.9



**APPENDICES “D”, “E”, and “F” – deleted (B/L 107/2010)**



**TOWN OF PLYMPTON-WYOMING**  
**TABLE "A" TO BY-LAW 97 of 2003**

**ZONE REGULATIONS**

Zone	Section No.	Permitted Use Category	Lot Size		Max. Lot Coverage	Minimum Yards (m)					Max. Building Height	Min. Landscaped Open Space	
			Minimum Frontage	Minimum Area		%	Front	Interior Side (if attached garage)	Interior Side (if no attached garage)	Exterior Side			Rear
AGRICULTURAL - 1	A1	5.1a)	Agriculture	150 m	38 ha.	20	20	3	3	20	7	n/a	n/a
	A1	5.1b)	Single Detached Dwelling	30 & 45 m	0.8,0.4 & 1.0 ha	30	20, 8 & 50	3	3	20	7	11	n/a
	A1	5.1c)	Other Uses	45 m	4.0 ha.	30	20	3	3	20	7	11	n/a
AGRICULTURAL - 2	A2	6.1a)	Agriculture	150 m	38 ha.	20	20	3	3	20	7	n/a	n/a
	A2	6.1b)	Single Detached Dwelling	30 & 45 m	0.8,0.4 & 1.0 ha	30	8 & 20	3	3	20	7	11	n/a
	A2	6.1c)	Other Uses	45 m	4.0 ha.	30	20	3	3	20	7	11	n/a
AGRICULTURAL - 3	A3	7.1a)	Single Detached Dwelling	15m	780 sq.m	35	6	1.2	1.2 & 2.4 *	4.5	7	11	40
AGRICULTURAL - 4	A4	8.1a)	Single Detached Dwelling	45m	0.4 ha.	30	6	1.2	1.2 & 2.4 *	4.5	7	11	40
RESIDENTIAL-1	R1	9.1a)	Single Detached Dwelling	15 m	620 sq. m	35	6	1.2	1.2 & 2.4 *	4.5	7	11	40
RESIDENTIAL-2	R2	10.1a)	Single Detached Dwelling	15m	460 sq. m	35	6	1.2	1.2 & 2.4 *	4.5	7	11	40
	R2	10.1a)	Semi-Detached Dwelling	12m/dwelling	400 sq. m/dwelling	35	6	1.2 & 0 *	2.4 & 0 *	4.5	7	11	30
	R2	10.1a)	Duplex Dwelling	15m	600 sq. m	35	6	1.2	2.4	4.5	7	12	30
RESIDENTIAL-3	R3	11.1b) & 3.23	Converted Dwelling	(see Section 3.23)	(see Section 3.23)	(see Section 3.23)	(see Section 3.23)	(see Section 3.23)	(see Section 3.23)	(see Section 3.23)	(see Section 3.23)	(see Section 3.23)	(see Section 3.23)
	R3	11.1a)	Townhouse Dwelling	30 m	300 sq. m/dwellingunit	40	6	3 & 0 *	3 & 0 *	6	10	12	10
	R3	11.1a)	Street Townhouse Dwelling	6 m	300 sq. m/dwellingunit	40	6	3 & 0 *	3 & 0 *	6	10	12	10
	R3	11.1a)	Multiple Dwelling	30 m	200 sq. m/dwellingunit	40	10	10 & 0 □	10 & 0 □	10	10	12	10
RESIDENTIAL-4	R4	12.1 a)	All R4 Uses	30 m	1.5 ha	35	10	5	5	10	5	11	30
RESIDENTIAL-5	R5	13.1a)	Single Detached Dwelling	18 m	780 sq. m	35	8	1.2	1.2 & 2.4 *	4.5 & 8 *	8	11	40
RESIDENTIAL-6	R6	13A	See zoning by-law Section 13A for requirements										
RESIDENTIAL-7	R7	13B	See zoning by-law Section 13B for requirements										
COMMERCIAL-1	C1	14.1	All C1 Uses	0 m	0 m	100	0	0 & 3 ◇	0 & 3 ◇	0	0 & 3 ◇	12	0
COMMERCIAL-2	C2	15.1	All C2 Uses	20m	700 sq. m	50	10 & 7.5 □	3 & 6 ◇	3 & 6 ◇	10 & 7.5 □	3 & 6 ◇	11	10
COMMERCIAL-3	C3	16.1a)	All C3 Uses	30 m	1,500 sq. m	30	15	4 & 9 ◇	4 & 9 ◇	15	7.5	12	10
COMMERCIAL-4	C4	17.1a)	All C4 Uses	80 m	7000 sq. m	20	30	10	10	30	10	12	10
MIXED COMMERCIAL INDUSTRIAL	CM	18.1a)	All CM Uses	30 m	2500 sq. m	30	15	3 & 7.5 ◇	3 & 7.5 ◇	15	3 & 7.5 ◇	12	10
INDUSTRIAL-1	M1	19.1a)	All M1 Uses	30 m	1,200 sq. m	50	7	3 & 7.5 ◇	3 & 7.5 ◇	7	0 & 7.5 ☆	12	10
INDUSTRIAL-2	M2	20.1a)	All M2 Uses	30 m	1,200 sq. m	50	7.5	3 & 7.5 ◇	3 & 7.5 ◇	7.5	0 & 7.5 ☆	12	10
INDUSTRIAL-4	M4	21.1a)	Pit	n/a	n/a	n/a	15, 30 & 0 Δ	15, 30 & 0 Δ	15, 30 & 0 Δ	15, 30 & 0 Δ	15, 30 & 0 Δ	n/a	n/a
	M4	21.1a)	Other	n/a	n/a	n/a	30, 90 & 0 ◀	30, 90 & 0 ◀	30, 90 & 0 ◀	30, 90 & 0 ◀	30, 90 & 0 ◀	12	n/a
INSTITUTIONAL-1	I1	22.1a)	All I1 Uses	18 m	500 sq. m	50	6	3	3	6	6	12	10
INSTITUTIONAL-2	I2	22A.1a)	All I2 Uses	45 m	0.8 ha	40%	15	6	6	15	8	12	25
MOBILE HOME PARK/CAMPGROUND	MHP/CG	23.1	All MHP/CG Uses	150 m	40 ha.	n/a	15	15	15	15	15	10	10
OPEN SPACE-1	OS1	24.1a)	All OS1 Uses	15 m	500 sq. m	5	6	6	6	6	6	10.5	n/a
OPEN SPACE-2	OS2	25.1a)	All OS2 Uses	30 m	5,000 sq. m	15	6	6	6	6	6	10.5	n/a
OPEN SPACE-3	OS3	26.1	All OS3 Uses	120 m	20 ha	10	15	15	15	15	15	11	n/a

**Minimum Gross Floor Area Regulations:** 83 sq m minimum for a one-storey dwelling; 75 sq m minimum on the ground floor for a multiple-storey dwelling or 55 sq m on the ground floor for a multiple-storey semi-detached dwelling; 75 sq m minimum for each dwelling unit in a duplex dwelling;

55 sq m minimum for a dwelling unit in a converted dwelling.

**Additional Zone Regulations** applying to multiple zones are contained in Section 3, General Provisions.

**Special Zones**, as listed in Section 5 and following, have site specific zone provisions superceding the "Zone Regulations" of Table "A".

◇ **Single Detached Dwellings:** See Section 3.8, Addition of Second Dwelling Unit.

✕ **A1 & A2 Zones:** 45 m minimum, 30 m where connected to municipal sewers

▽ **A1 & A2 Zones:** 0.8 ha minimum, 0.4 ha minimum where connected to municipal sewers, 1 ha maximum

▽ **A1 & A2 Zones:** 20 m minimum, 8 m minimum for properties listed in Section 5.3.3 or 6.3, 50 m maximum in the A1 Zone in accordance with Section 5.3

\* **Single Detached Dwellings:** 1.2 m minimum (one side) and 2.4 m minimum (other side).

⊙ **Semi-Detached Dwellings:** 2.4m minimum, 1.2m minimum if Attached garage,

0 m where a Semi-Detached Dwelling is Attached to a Semi-Detached Dwelling.

☆ **Townhouses & Street Townhouses:** 3 m minimum, 0 m minimum where a Townhouse or Street Townhouse is Attached to a Townhouse or Street Townhouse

□ **Multiple Dwellings:** 10 m minimum, 0 m where a multiple dwelling unit is attached to a multiple dwelling unit.

\*Residential - 6 & 7 Zones - see zoning by-law Section 13A & 13B for requirements

◇ **C1, C2, CM, M1 & M2 Zones:** the greater Setback is required from any portion of a Lot Line abutting a Residential Use or Zone.

▢ **C2 Zone:** 7.5 m minimum for a Gasoline Pump Island

☆ **M1 & M2 Zone:** 7.5 m minimum, 0 m from a portion of a Lot Line abutting a Lot in an Industrial Zone or abutting a railroad Right-of-Way.

Δ **Aggregate Pit:** no extraction within 15m of a Lot Line, within 30 m of a part of a Lot Line abutting a highway or a Residential Use or Zone, within 0 m of a Lot Line where the abutting Lot is used for the same purpose.

◀ **M4 Zone Other Uses** including piled aggregate (excepting earth berms for screening purposes): 30 m minimum, 90 m minimum from any part of a Lot Line abutting a Residential Use or Zone, 0 m minimum from any part of a Lot Line where the abutting Lot is used for the same purpose.

\* **R5 Zone:** the greater Setback is required for Lots within the original Plan 2 for Enrol Village.

Consolidated April 2011

**TOWN OF PLYMPTON-WYOMING**  
**TABLE "B" TO BY-LAW 97 of 2003**

**ENVIRONMENTAL PROTECTION - LAKESHORE ZONE REGULATIONS**

Location				Zone	Erosion Allowance	Gross Floor Area	Max. Lot Coverage of Dwelling	Minimum Yards (m)						Minimum Lot Frontage
Municipal Address		Legal Description						Front or Exterior Side		Interior Side		Rear		
Beginning Lot	Ending Lot	Beginning Lot	Ending Lot					Required	Reduced	Required	Reduced	Required	Reduced	
3012 Sandpiper Trail	3070 Sandpiper Trail	Plan 12 Lot 1	Plan 12 Part Lot 13	EP-L	7.5	279	25%	6	3	3	1.2	7	3	30
3074 Lakeview Ave	3106 Lakeview Ave	Plan 14 Lot 1	Plan 14 Lot 16	EP-L	7.5	111	30%	6	1.5	3	1.2	7	3	12
3110 Egremont Rd	3110 Egremont Rd	Part Lot 4 Front Concession	Part Lot 4 Front Concession	EP-L(4)	15.6	n/a	n/a	n/a	n/a	n/a	n/a	n/a	n/a	n/a
3118 Douglas St	3170 Egremont Road	Plan 16 Lots 7 & 6	Plan 13 Lot 13	EP-L	15.6	174	25%	6	3	3	1.2	7	3	15
3172 Dana St	3180 Dana St	Plan 15 Lot 1	Plan 15 Lot 3	EP-L	15.6	195	30%	6	1.5	3	1.2	7	3	15
3182 Dana St	3220 Dana St	Plan 15 Lot 4	Plan 20 Lot 6	EP-L	5.9	195	30%	6	3	3	1.2	7	3	15
3224 Devonshire Rd	3274 Devonshire Rd	Plan 695 Lot 4	Plan 19 Lot 13 & Part Lot 14	EP-L	5.9	230	20%	6	3	3	1.2	7	3	15
3280 Devonshire Rd	6838 O'Brien Rd	Plan 19 Pt Lt 14 to Lot 17	Plan 19 Lots 26 & 27	EP-L	17.8	230	20%	8	3	3	1.2	7	3	15
3304 Egremont Rd	3412 Schram Dr	Fr Con Pt Lot 10	Fr Cn Pt Lt 13 (west of creek)	EP-L	17.8	301	10%	6	1.5	3	1.2	7	3	43
6907 Maltland St	6910 Maple St	Fr Con Pt Lot 13 (east of creek)	Plan 421 Lots 1 & 2	EP-L	58.4	136	30%	6	1.5	3	1.2	7	3	29
3454 Queen St	3494 Queen St	Plan 2 Lot 3 S of Front	Plan 2 Lot 12 S of Front	EP-L	58.4	287	20%	6	4	3	1.2	7	3	30
3502 Queen St	3580 Queen St	Plan 2 Lot 13 S of Front	Fr Cn N Pt Lt 18 25R4247 Pt 1	EP-L	55.6	287	20%	6	4	3	1.2	7	3	30
3584 Queen St	Queen St	Fr Con N Pt Lot 18	Fr Cn Pt Lt 19 25R3867 Pt 3	EP-L	34.7	287	20%	6	4	3	1.2	7	3	30
3674 Windcliff Lane	3684 Windcliff Lane	Fr Con Pt Lot 20 25R7064 Pt 6	Fr Cn Pt Lt 20 25R7064 Pts 1&10	EP-L	55.1	413	20%	6	3	3	1.2	7	3	25
3688 Beverly Glen	3720 Beverly Glen	Plan 30 Lots 22&23	Plan 30 Lot 33	EP-L	55.1	195	35%	6	1.5	3	1.2	7	3	15
To be assigned		That portion of Lot 7 of Draft Plan a	That portion of Lot 12 of Draft Plan a	EP-L(5)	n/a	n/a	n/a	n/a	n/a	n/a	n/a	n/a	n/a	
To be assigned		That portion of Lot 1 of RP 496	That portion of 10C to be a Part on a	EP-L(5)	n/a	n/a	n/a	n/a	n/a	n/a	n/a	n/a	n/a	
Queen St	Ferne Ave	Fr Con Pt Lts 20&21 & 25R2277	Plan 496	EP-L(4)	48	n/a	n/a	n/a	n/a	n/a	n/a	n/a	n/a	n/a
3836 Ferne Ave	3852 Ferne Ave	Plan 29 Lot 1 & 2 & Pt Lot 3	Plan 29 Lot 11	EP-L	48	185	30%	6	4	3	1.2	7	3	18
3854 Ferne Ave	3896 Ferne Ave	Plan 29 Lot 12	Plan 29 Lot 29 & 30	EP-L	35.7	185	30%	6	4	3	1.2	7	3	18
3936 Delmage Ave	3967 Delmage Ave	Plan 24 Lot 13 & Pt Lot 12	Plan 24 Lots 9 to 11	EP-L	15 Δ	98	25%	6	1.5	3	1.2	7	3	19
Aspen Valley Lane	Aspen Valley Lane	Plan 33 Block A	Plan 33 Block A	EP-L(4)	15 Δ	n/a	n/a	6	3	3	3	7	3	n/a
3937 Point View Dr	3913 Point View Dr	Plan 33 Lot 8	Plan 587 Lot 3	EP-L	15.6	285	25%	6	3	3	1.2	7	3	35
4318 Lakeshore Rd	4318 Lakeshore Rd	Fr Con N Pt Lot 26	Fr Con N Pt 26	EP-L(4)	15.6	n/a	n/a	n/a	n/a	n/a	n/a	n/a	n/a	n/a
4342 Lakeshore Rd	4410 Lakeshore Rd	Fr Con Pt Lt 27 25R4055 Pt 6	Fr Con N Pt Lt 28	EP-L	30 Δ	395	10%	20	20	3	3	7	3	30
Lakeshore Rd	4450 Lakeshore Rd	Fr Con Lot 29	Fr Cn W Pt Lt 30 (south of creek)	EP-L	15 □	164	25%	6	1.5	3	1.2	7	3	18
Lakeshore Rd	Ivy Lane	Fr Con Pt Lt 30 (north of creek)	Plan 25 Lot 29	EP-L	15 □	251	25%	6	1.5	3	1.2	7	3	23
4086 Douglas Line	4560 Lakeshore Rd	Fr Con Lot 32	Fr Con Lot 33	EP-L	35.6	409	10%	8	8	3	3	7	3	45
4600 Lakeshore Rd	4001 Cullen Drive	Plan 25M-19 Lot 1	Plan 25M-19 Lot 28	EP-L(4)	30 Δ	n/a	n/a	n/a	n/a	n/a	n/a	n/a	n/a	n/a
Blue Point Dr	4076 Blue Point Dr	Plan 28 Lot 59	Plan 28 Lot 51	EP-L	15 □	164	25%	6	4	3	1.2	7	3	15
Blue Point Dr	4104 Blue Point Dr	Plan 28 Lot 50	Plan 28 Lot 42	EP-L	39.5	164	20%	6	4	3	1.2	7	3	22
4106 Blue Point Dr	4246 Blue Point Dr	Plan 28 Lot 41	Plan 28 Lot 5	EP-L	66.3	142	15%	6	4	3	1.2	7	3	30
4255 Bluepoint Dr	4376 Lambton Lane	Plan 448 Block A	Plan 448 lot 37	EP-L	76.6	275	20%	6	4	3	1.2	7	3	30
4994 Lakeshore Rd	5046 Lakeshore Rd	Fr Cn Lts 40-41 25R4070 Pts 1-4	Fr Con Lts 42-43 P 22 P 18	EP-L(4)	30 Δ	n/a	n/a	6	6	3	3	7	3	n/a
4074 Lakeshore Rd	4094 Lakeshore Rd	Fr Con Pt Lots 42 & 43	Fr Con Pt Lot 43	EP-L(1)	15 □	n/a	15%	6	3	3	3	7	3	n/a
4524 William St	4574 William St	Plan 17 Lot 8	Plan 23 Lots 12 & 13	EP-L	15 □	123	25%	6	1.5	3	1.2	7	3	16
5150 Lakeshore Rd	Lakeshore/Gordon Rd	Fr Con Part Lots 43-45	Fr Cn Pt Lts 44-46, P 31 Lt A	EP-L	15 □	166	10%	20	20	3	3	7	3	30
4606 Lakeside St	4730 Lakeside St	Plan 31 Lot 1	P 440 Lt 9 & Fr Cn Lts 47 & 48	EP-L	15 □	234	35%	6	4	3	1.2	7	3	24
4744 Mack Ave	4768 Mack Ave	Plan 27 Lot 1	Plan 27 Lots 12 & 13	EP-L	15 □	140	35%	8	3	3	1.2	7	3	15
4806 Fisher Beach	4816 Fisher Beach	Fr Con Pt Lot 49	Fr Con Pt Lot 49 & FB Pt Lot 6	EP-L(2)	n/a	98	20%	6	1.5	3	1.2	7	3	20
4802 Mooring Circle	4858 Commodore Dr	Fr Con Lot 49 RP25R6126 Pt 1	Fr Cn Pt Lt 49 & P 28 Lot 14	EP-L	15 □	159	25%	6	1.5	3	1.2	7	3	21
4839 Pond Trail	4890 Forsyth Trail	Plan 26 Lot 13	Fr Con Part Lot 51	EP-L(2)	n/a	99	30%	6	1.5	3	1.2	7	3	20
4892 A Forsyth Trail	4897 Forsyth Trail	Fr Con Pt Lt 51	Fr Con Pt Lt 51	EP-L(3)	n/a	n/a	15%	6	6	3	3	7	7	n/a
4876 Ann St	4914 Dunbar Lane	Fr Cn Pt Lt 51 & P 26 Pt Lt 27	Plan 26 N Pt Lot 37 & Lot 38	EP-L(2)	n/a	115	30%	6	1.5	3	1.2	7	3	18
4896 Ann St	4912 Ann St	Plan 26 Part Lot 42 & Lot 43	Fr Con Part Lot 51	EP-L	15 □	110	35%	6	1.5	3	1.2	7	3	18

Δ

Erosion Allowance is based on standard minimum in the absence of measured rate.

□

Erosion Allowance is based on a standard minimum of 15m where bluff height exceeds 8m.

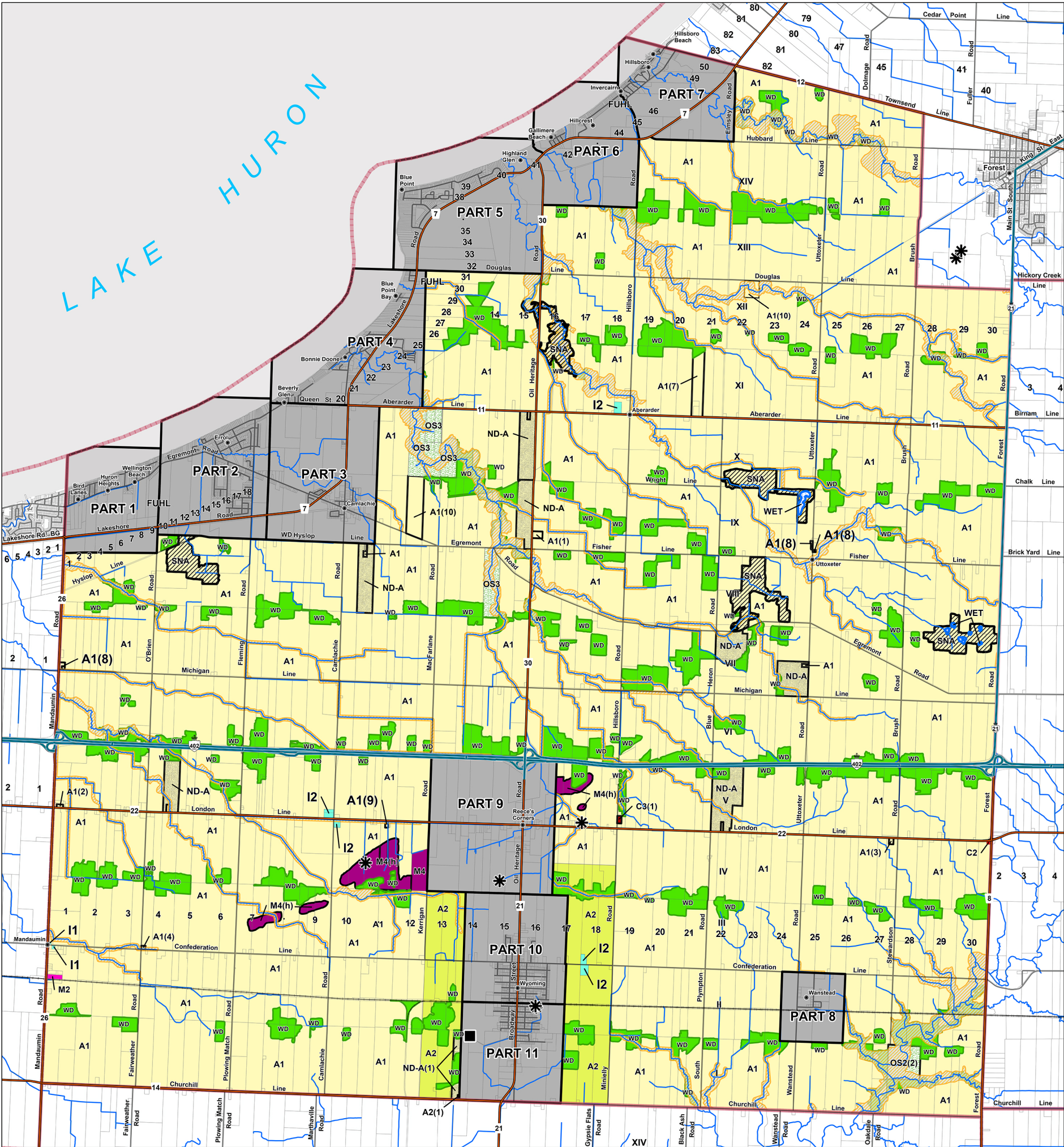
April 2011

<sup>1</sup> Located lakeward of the EP-L(5) line as staked and registered on title.

<sup>2</sup> Located lakeward of the EP-L(5) line as staked and registered on title.



Town of  
Plympton-Wyoming  
**ZONING BY-LAW**  
**SCHEDULE "A"**



**LEGEND**

- Assessment Parcels
- Rivers - Streams - Drainage
- Roads
- County Road
- Provincial Highway
- Railroad
- Waterbodies
- Sewage Treatment Works
- Former Waste Disposal Site (Anderson Dataset : Lambton GWS 2004)
- Municipal Boundary
- Schedule Inset Boundaries ("Part 1"..... "Part 11")

**Zoning Index**

- A1 Agricultural - 1
- A2 Agricultural - 2
- C2 Highway Commercial - 2
- C3 Rural Commercial - 3
- I1 Institutional - 1
- I2 Institutional - 2
- M2 Light Industrial - 2
- M4 Extractive Industrial - 4
- OS2 Open Space - 2
- OS3 Open Space - 3
- ND-A No Dwelling - Agricultural
- WD Significant Woodlot
- H Hazard Area
- WET Wetland
- SNA Locally Significant Natural Area
- \* Temporary Use ....T1
- \* Zone Exceptions ....(-1), ...(-2)
- \* Holding Zones ....(h)
- \* **NOTE:** For Zones with these suffixes refer to the text of the by-law for applicable zoning provisions.

**Reference**

Disclaimer: These digital mapping products have been produced on the County of Lambton's Geographic Information System. Data provided herein is derived from sources with varying levels of accuracy and currency. This is not a survey product. The County of Lambton disclaims all responsibility for the accuracy or completeness of information contained herein. The County of Lambton assumes no responsibility for errors arising from use of these digital mapping products.

The Zoning By-law information contained herein is current as of the last recorded amendment noted under "By-law Amendments".

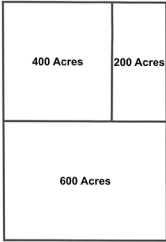
- Cadastral database is current to May 2010.
- Wetlands database is current to March 2010 (MNR).
- Hazard Areas are determined by local Conservation Authorities and are Subject to Change.

Projection: UTM NAD 83 Zone 17

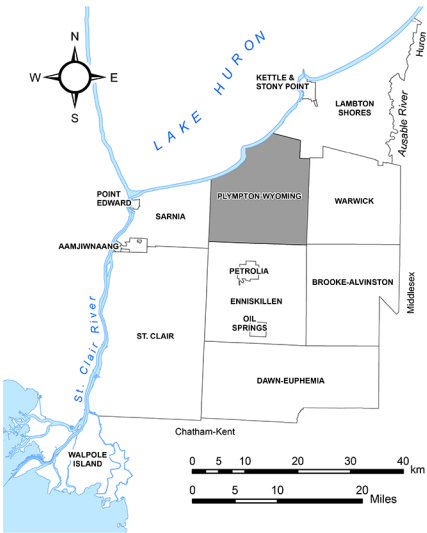
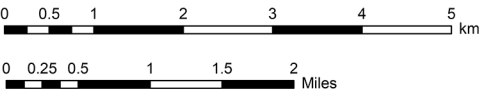
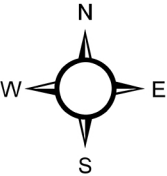
COUNTY OF LAMBTON  
Planning and Development Services, October 2010

www.lambtononline.ca

**Area Estimator**



Notes: Area Estimator generalized blocks (shown at left) are scaled to represent typical area measures.  
Acre area measures can be converted to hectares (ha) by dividing by (2.471).



Town of  
Plympton-Wyoming  
**ZONING BY-LAW**  
**SCHEDULE "A"**

to By-law No. 97 of 2003  
Passed this 26 day of Nov, 2003

Lonny Napper, Mayor

Caroline DeSchutter, Clerk

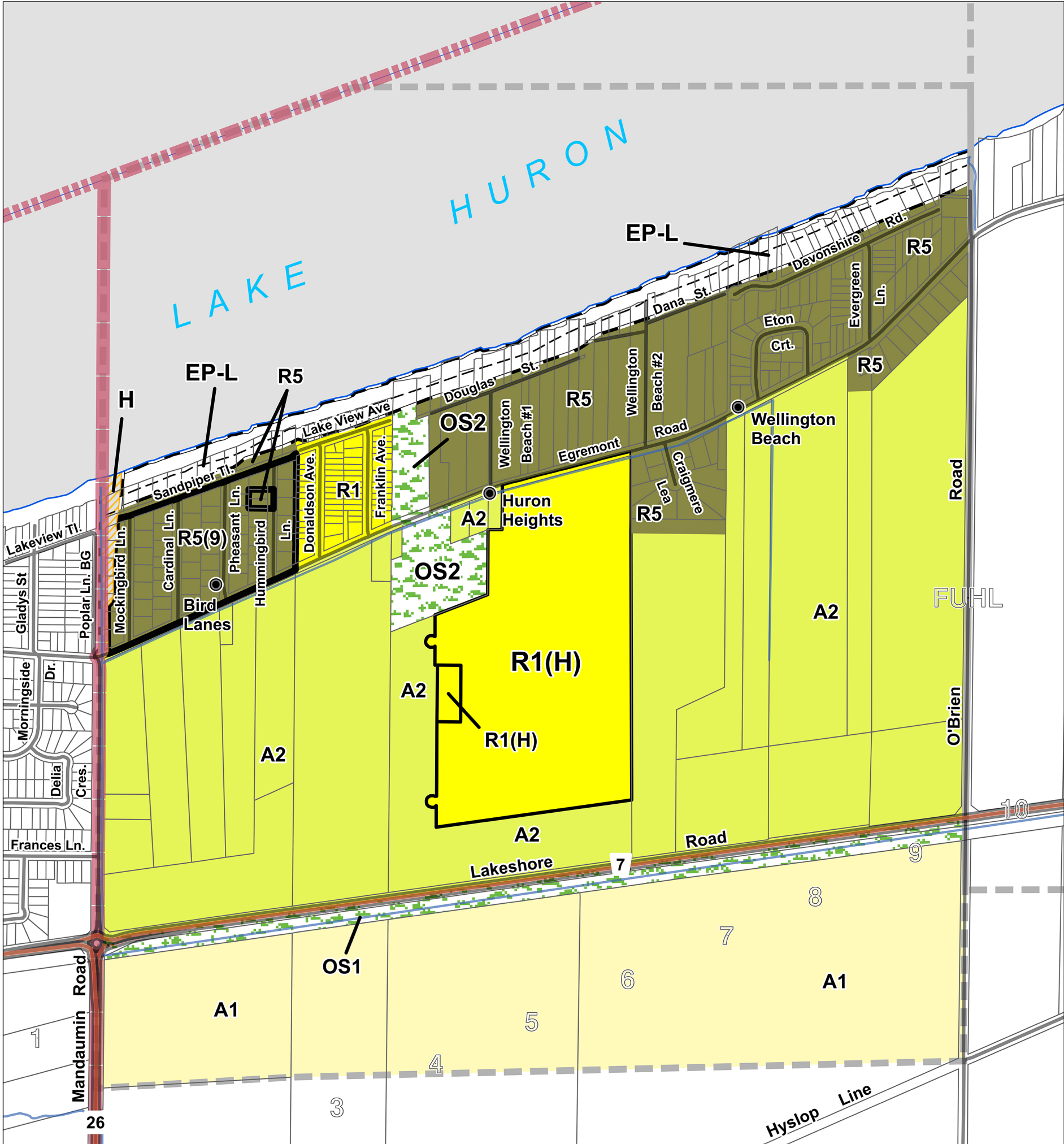
**By-law Amendments**

33 of 2011, April 13/2011  
85 of 2012, October 29/2012  
67 of 2013, September 23/2013  
PL130262, February 12/2014  
23 of 2019, March 26/2019  
23 of 2020, July 27/2020  
40 of 2022, March 28/2022  
124 of 2023, December 11/2023

5 of 2024, January 29/2024  
37 of 2024, April 29/2024  
119 of 2024, October 28/2024  
124 of 2024, October 28/2024  
114 of 2024, September 30, 2024  
9 of 2025, February 5, 2025  
55 of 2025, July 2, 2025







Town of  
Plympton-Wyoming  
**ZONING BY-LAW**  
**PART 1 to Schedule "A"**  
(Bird Lanes - Huron Heights - Wellington Beach)

**LEGEND**

Assessment Parcels

Rivers - Streams - Drainage

Roads

Provincial Highway

Railroad

Waterbodies

Municipal Boundary

Schedule Inset Boundaries ("Part 1" ..... "Part 11")

**Zoning Index**

A1 Agricultural - 1

A2 Agricultural - 2

R1 Residential - 1

R5 Residential - 5

OS1 Open Space - 1

OS2 Open Space - 2

EP-L Environmental Protection - Lakeshore

H Hazard Area

\* Temporary Use ....T1  
\* Zone Exceptions ....(-1), ...(-2)  
\* Holding Zones ...(h)  
  
\* **NOTE:** For Zones with these suffixes refer to the text of the by-law for applicable zoning provisions.

**Reference**

Disclaimer: These digital mapping products have been produced on the County of Lambton's Geographic Information System. Data provided herein is derived from sources with varying levels of accuracy and currency. This is not a survey product. The County of Lambton disclaims all responsibility for the accuracy or completeness of information contained herein. The County of Lambton assumes no responsibility for errors arising from use of these digital mapping products.

The Zoning By-law information contained herein is current as of the last recorded amendment noted under "By-law Amendments".

- Cadastral database is current to May 2010.
- Wetlands database is current to March 2010 (MNR).
- Hazard Areas are determined by local Conservation Authorities and are Subject to Change.

Projection: UTM NAD 83 Zone 17  
COUNTY OF LAMBTON  
Planning and Development Services, October 2010  
[www.lambtononline.ca](http://www.lambtononline.ca)

Area Estimator

0.50 Acres

0.50 Acres

1 Acre

2 Acres

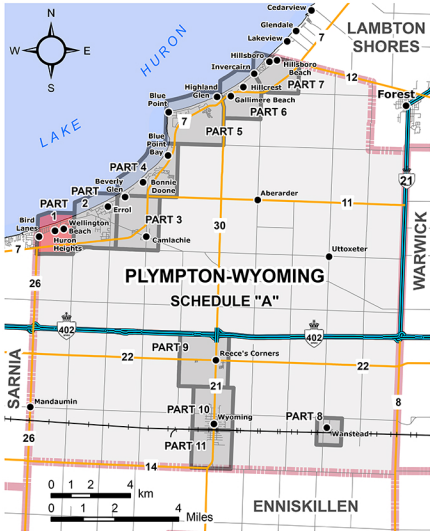
Notes: Area Estimator generalized blocks (shown at left) are scaled to represent typical area measures.

Acre area measures can be converted to hectares (ha) by dividing by (2.471).

0 125 250 500 Metres

0 500 1,000 2,000 Feet

North Arrow



Town of  
Plympton-Wyoming  
**ZONING BY-LAW**  
**PART 1 to Schedule "A"**  
(Bird Lanes - Huron Heights - Wellington Beach)

to By-law No. 97 of 2003

Passed this 26 day of Nov, 2003

Lonny Napper, Mayor

Caroline DeSchutter, Clerk

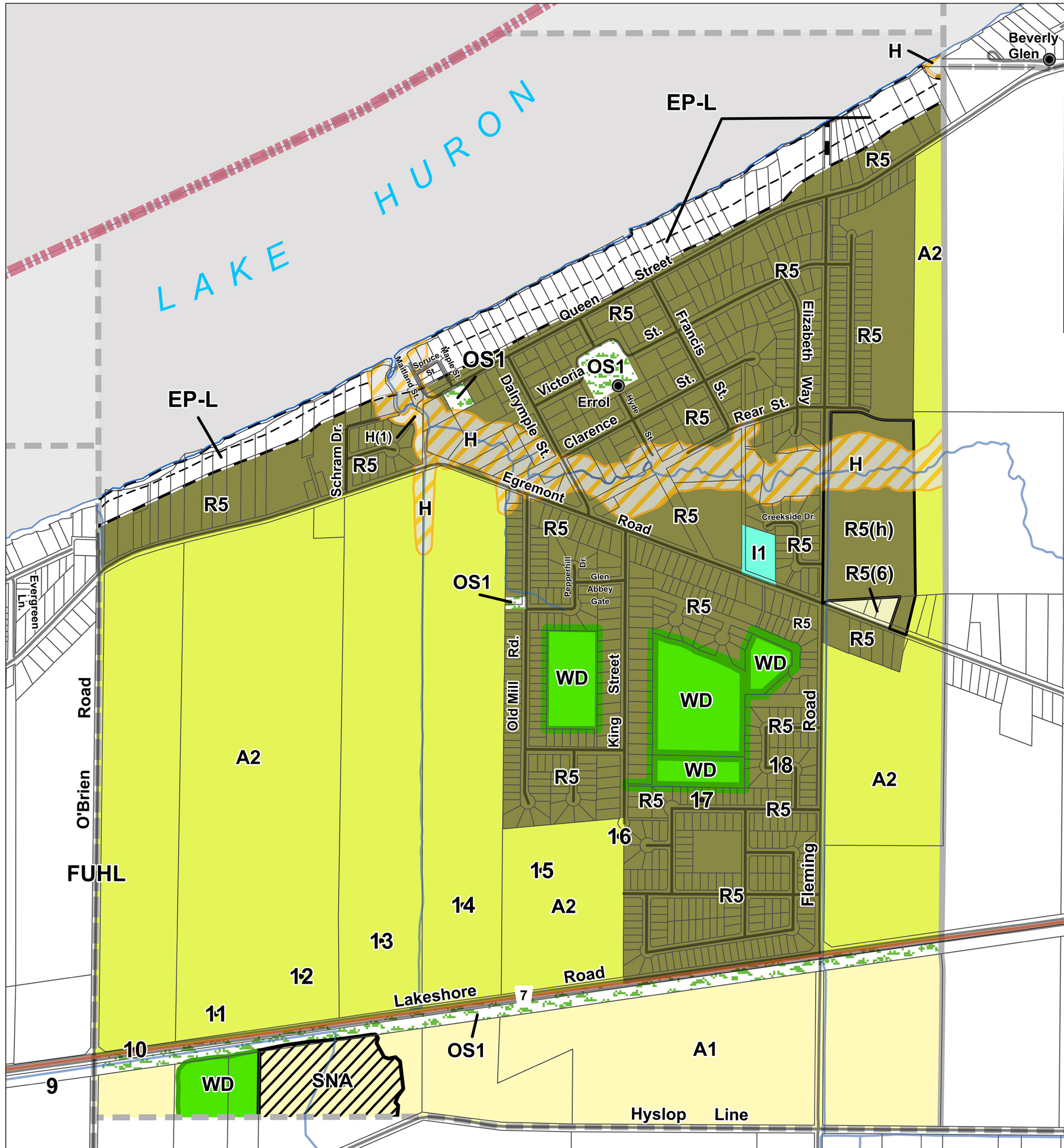
**By-law Amendments**

21 of 2021, March 29/2021  
22 of 2024, June 24/2024  
36 of 2025, July 2, 2025





Town of  
Plympton-Wyoming  
**ZONING BY-LAW**  
**PART 2 to Schedule "A"**  
(Errol Village)



**LEGEND**

- Assessment Parcels
- Rivers - Streams - Drainage
- Roads
- Provincial Highway
- Railroad
- Waterbodies
- Municipal Boundary
- Schedule Inset Boundaries ("Part 1" ..... "Part 11")

**Zoning Index**

- A1 Agricultural - 1
- A2 Agricultural - 2
- R5 Residential - 5
- I1 Institutional - 1
- OS1 Open Space - 1
- EP-L Environmental Protection - Lakeshore
- WD Significant Woodlot
- H Hazard Area
- SNA Locally Significant Natural Area

- \* Temporary Use ....T1
- \* Zone Exceptions ....(-1), ...(-2)
- \* Holding Zones ....(h)
- \* **NOTE:** For Zones with these suffixes refer to the text of the by-law for applicable zoning provisions.

**Reference**

Disclaimer: These digital mapping products have been produced on the County of Lambton's Geographic Information System. Data provided herein is derived from sources with varying levels of accuracy and currency. This is not a survey product. The County of Lambton disclaims all responsibility for the accuracy or completeness of information contained herein. The County of Lambton assumes no responsibility for errors arising from use of these digital mapping products.

The Zoning By-law information contained herein is current as of the last recorded amendment noted under "By-law Amendments".


- Cadastral database is current to May 2010.
- Wetlands database is current to March 2010 (MNR).
- Hazard Areas are determined by local Conservation Authorities and are Subject to Change.

Projection: UTM NAD 83 Zone 17

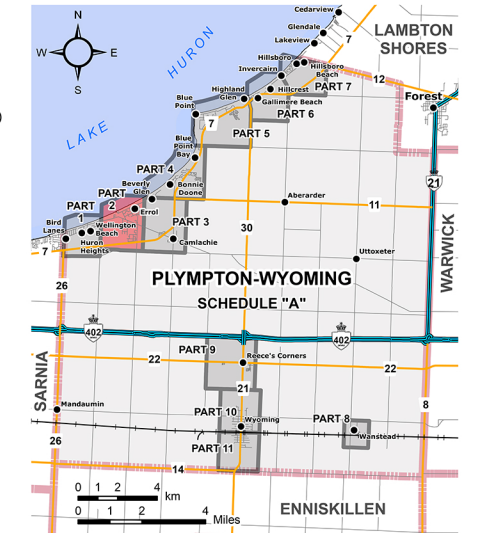
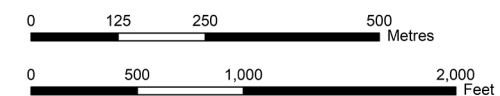
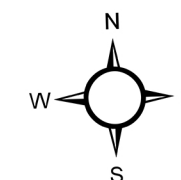
COUNTY OF LAMBTON  
Planning and Development Services, May 2011

www.lambtononline.ca

**Area Estimator**



Notes: Area Estimator generalized blocks (shown at left) are scaled to represent typical area measures.  
Acre area measures can be converted to hectares (ha) by dividing by (2.471).



Town of  
Plympton-Wyoming  
**ZONING BY-LAW**  
**PART 2 to Schedule "A"**  
(Errol Village)

to By-law No. 97 of 2003  
Passed this 26 day of Nov, 2003

Lonny Napper, Mayor

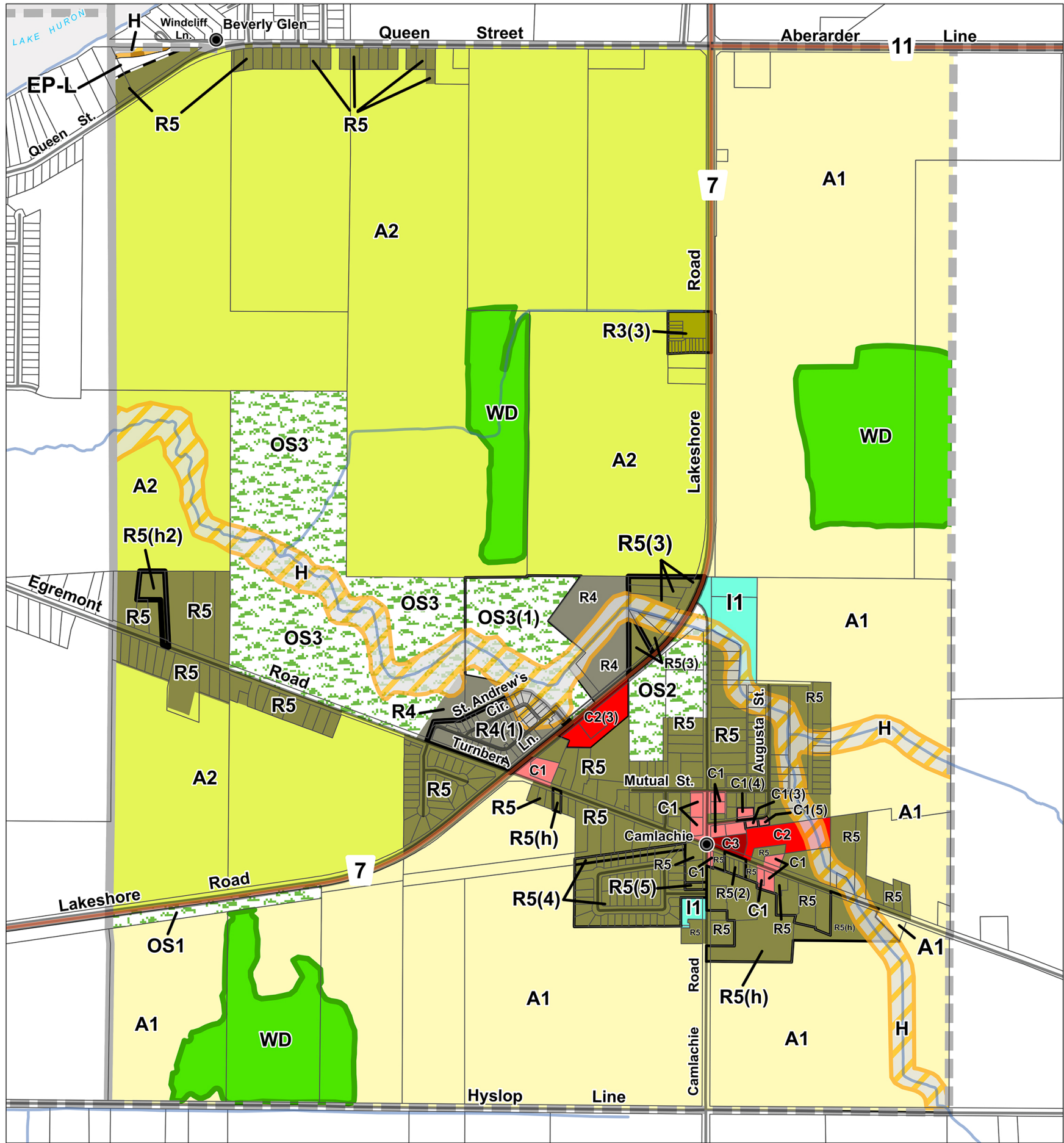
Caroline DeSchutter, Clerk

**By-law Amendments**

- |                                    |                                    |
|------------------------------------|------------------------------------|
| ZBA 47 of 2011, June 29, 2011      | ZBA 42 of 2022, March 28, 2022     |
| ZBA 83 of 2011, October 24, 2011   | ZBA 44 of 2022, March 28, 2022     |
| ZBA 46 of 2015, June 24, 2015      | ZBA 125 of 2023, December 11, 2023 |
| ZBA 72 of 2019, August 26, 2019    | ZBA 19 of 2025, May 1, 2025        |
| ZBA 82 of 2020, September 28, 2020 |                                    |
| ZBA 98 of 2020, November 23, 2020  |                                    |
| ZBA 63 of 2021, May 31, 2021       |                                    |







# Town of Plympton-Wyoming ZONING BY-LAW PART 3 to Schedule "A" (Camlachie)

**LEGEND**

Assessment Parcels  
Rivers - Streams - Drainage  
Roads  
Provincial Highway  
Railroad

Waterbodies  
Municipal Boundary  
Schedule Inset Boundaries ("Part 1"....."Part 11")

**Zoning Index**

A1 Agricultural - 1  
A2 Agricultural - 2  
R3 Residential - 3  
R4 Residential - 4  
R5 Residential - 5  
C1 Central Commercial - 1  
C2 Highway Commercial - 2  
C3 Rural Commercial - 3  
I1 Institutional - 1  
OS1 Open Space - 1  
OS2 Open Space - 2  
OS3 Open Space - 3  
EP-L Environmental Protection - Lakeshore

WD Significant Woodlot  
H Hazard Area

\* Temporary Use ...T1  
\* Zone Exceptions ...(-1), ...(-2)  
\* Holding Zones ...(-h)  
\* NOTE: For Zones with these suffixes refer to the text of the by-law for applicable zoning provisions.

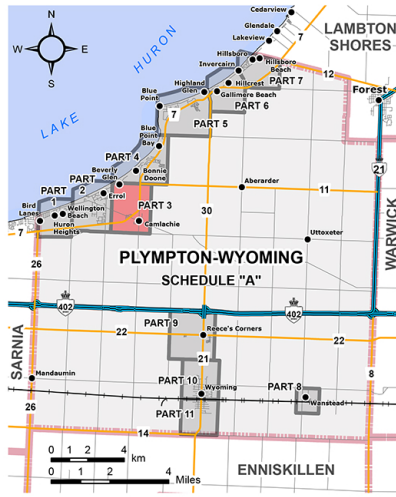
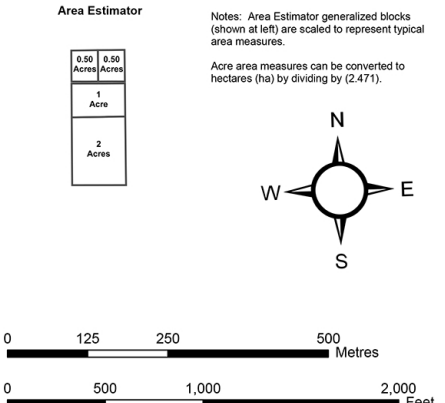
**Reference**

Disclaimer: These digital mapping products have been produced on the County of Lambton's Geographic Information System. Data provided herein is derived from sources with varying levels of accuracy and currency. This is not a survey product. The County of Lambton disclaims all responsibility for the accuracy or completeness of information contained herein. The County of Lambton assumes no responsibility for errors arising from use of these digital mapping products.

The Zoning By-law information contained herein is current as of the last recorded amendment noted under "By-law Amendments".

- Cadastral database is current to May 2010.  
- Wetlands database is current to March 2010 (MNR).  
- Hazard Areas are determined by local Conservation Authorities and are Subject to Change.

Projection: UTM NAD 83 Zone 17  
COUNTY OF LAMBTON  
Planning and Development Services, October 2010  
www.lambtononline.ca



## Town of Plympton-Wyoming ZONING BY-LAW PART 3 to Schedule "A" (Camlachie)

to By-law No. 97 of 2003  
Passed this 26 day of Nov, 2003

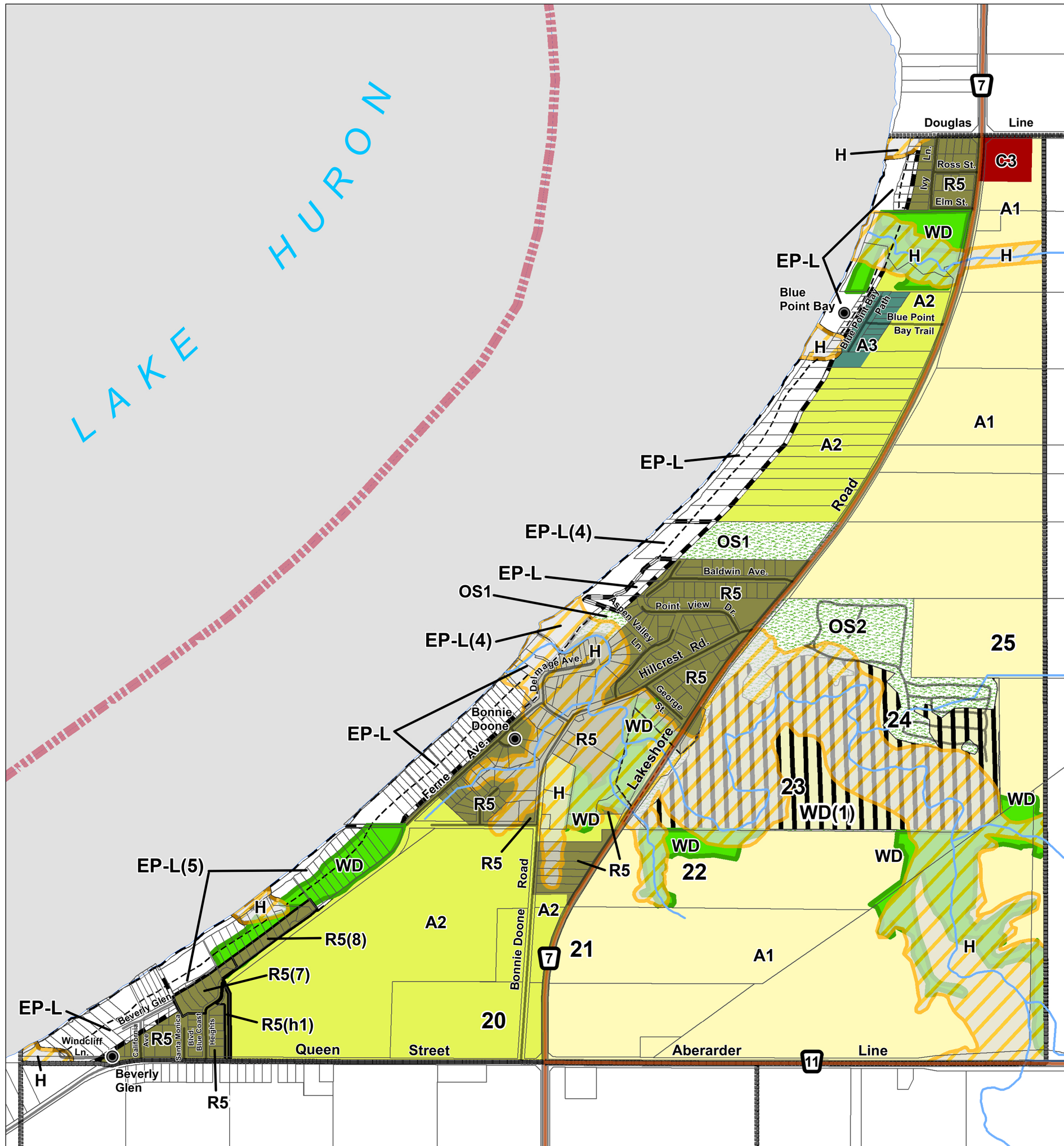
Lonny Napper, Mayor  
Caroline DeSchutter, Clerk

**By-law Amendments**

B/L 22 of 2012, March 26, 2012	B/L 9 of 2018, March 26, 2018
B/L 99 of 2012, December 19, 2012	B/L 86 of 2018, November 26, 2018
B/L 19 of 2013, March 25, 2013	B/L 70 of 2018, July 11, 2018
B/L 22 of 2014, April 28, 2014	B/L 59 of 2024, June 24, 2024
B/L 34 of 2016, May 30, 2016	B/L 115 of 2024, September 30, 2024







Town of  
Plympton-Wyoming  
**ZONING BY-LAW**  
**PART 4 to Schedule "A"**  
(Beverly Glen - Bonnie Doone - Blue Point Bay)

**LEGEND**

- Assessment Parcels  
Rivers - Streams - Drainage  
Roads  
Provincial Highway  
Railroad  
Waterbodies  
Municipal Boundary  
Schedule Inset Boundaries ("Part 1"....."Part 11")

**Zoning Index**

- A1 Agricultural - 1  
A2 Agricultural - 2  
A3 Agricultural - 3  
R5 Residential - 5  
C3 Rural Commercial - 3  
OS1 Open Space - 1  
OS2 Open Space - 2  
EP-L Environmental Protection - Lakeshore  
EP-L(4) Environmental Protection - Lakeshore Exception 4  
EP-L(5) Environmental Protection - Lakeshore Exception 5  
WD Significant Woodlot  
WD(1) Woodlot Zone Exception  
H Hazard Area

- \* Temporary Use ....T1  
\* Zone Exceptions ...(-1), ...(-2)  
\* Holding Zones ...(h)  
**\* NOTE:** For Zones with these suffixes refer to the text of the by-law for applicable zoning provisions.

**Reference**

Disclaimer: These digital mapping products have been produced on the County of Lambton's Geographic Information System. Data provided herein is derived from sources with varying levels of accuracy and currency. This is not a survey product. The County of Lambton disclaims all responsibility for the accuracy or completeness of information contained herein. The County of Lambton assumes no responsibility for errors arising from use of these digital mapping products.

The Zoning By-law information contained herein is current as of the last recorded amendment noted under "By-law Amendments".  
- Cadastral database is current to May 2010.  
- Wetlands database is current to March 2010 (MNR).  
- Hazard Areas are determined by local Conservation Authorities and are Subject to Change.

Projection: UTM NAD 83 Zone 17

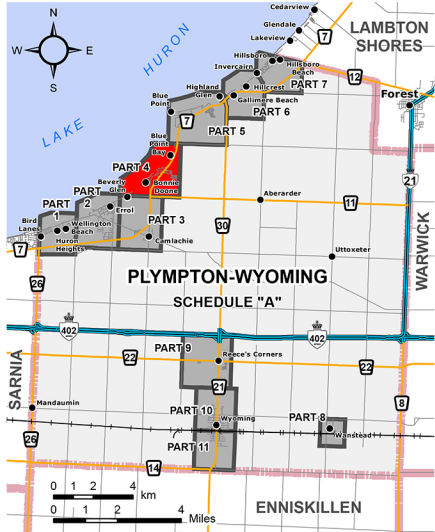

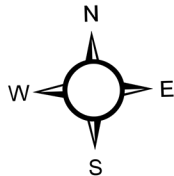
COUNTY OF LAMBTON  
Planning and Development Services, May 2011

[www.lambtononline.ca](http://www.lambtononline.ca)

**Area Estimator**



Notes: Area Estimator generalized blocks (shown at left) are scaled to represent typical area measures.  
Acre area measures can be converted to hectares (ha) by dividing by (2.471).



Town of  
Plympton-Wyoming  
**ZONING BY-LAW**  
**PART 4 to Schedule "A"**  
(Beverly Glen - Bonnie Doone - Blue Point Bay)

to By-law No. 97 of 2003

Passed this 26 day of Nov, 2003

Lonny Napper, Mayor

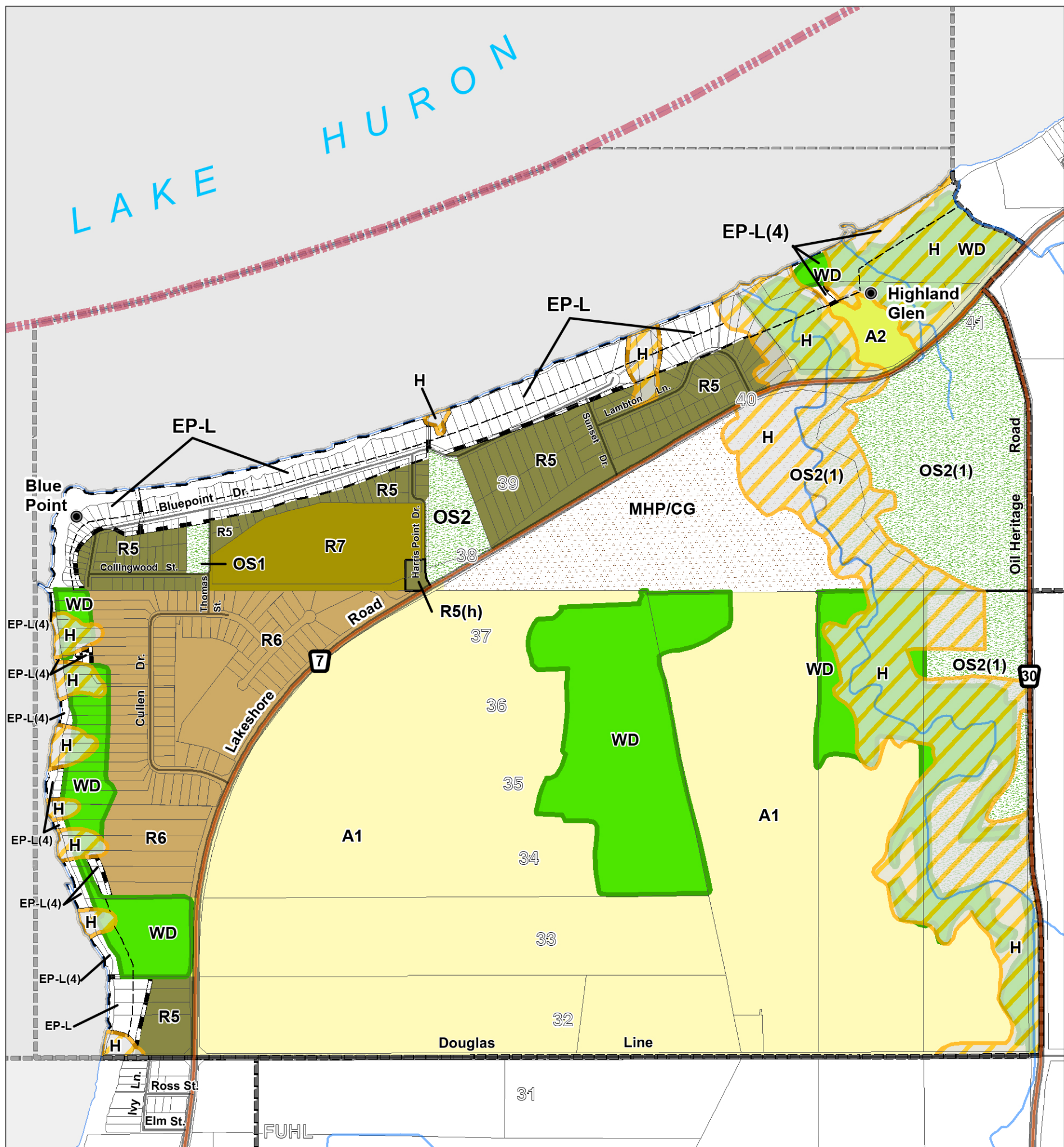
Caroline DeSchutter, Clerk

**By-law Amendments**

B/L 17 of 2014, March 24, 2014  
B/L 51 of 2018, July 29, 2019  
B/L 90 of 2022, July 13, 2022







# Town of Plympton-Wyoming ZONING BY-LAW PART 5 to Schedule "A" (Blue Point - Highland Glen)

## LEGEND

- Assessment Parcels
- Rivers - Streams - Drainage
- Roads
- Provincial Highway
- Railroad
- Waterbodies
- Municipal Boundary
- Schedule Inset Boundaries ("Part 1"..... "Part 11")

## Zoning Index

- A1 Agricultural - 1
- A2 Agricultural - 2
- R5 Residential - 5
- R6 Residential - 6
- R7 Residential - 7
- MHP/CG Mobile Home Park / Campground
- OS1 Open Space - 1
- OS2 Open Space - 2
- EP-L Environmental Protection - Lakeshore
- EP-L(4) Environmental Protection - Lakeshore Exception 4
- WD Significant Woodlot
- H Hazard Area

- \* Temporary Use ....T1
- \* Zone Exceptions ...(-1), ...(-2)
- \* Holding Zones ...(-h)
- \* NOTE: For Zones with these suffixes refer to the text of the by-law for applicable zoning provisions.

## Reference

Disclaimer: These digital mapping products have been produced on the County of Lambton's Geographic Information System. Data provided herein is derived from sources with varying levels of accuracy and currency. This is not a survey product. The County of Lambton disclaims all responsibility for the accuracy or completeness of information contained herein. The County of Lambton assumes no responsibility for errors arising from use of these digital mapping products.

The Zoning By-law information contained herein is current as of the last recorded amendment noted under "By-law Amendments".

- Cadastral database is current to May 2010.
- Wetlands database is current to March 2010 (MNR).
- Hazard Areas are determined by local Conservation Authorities and are Subject to Change.

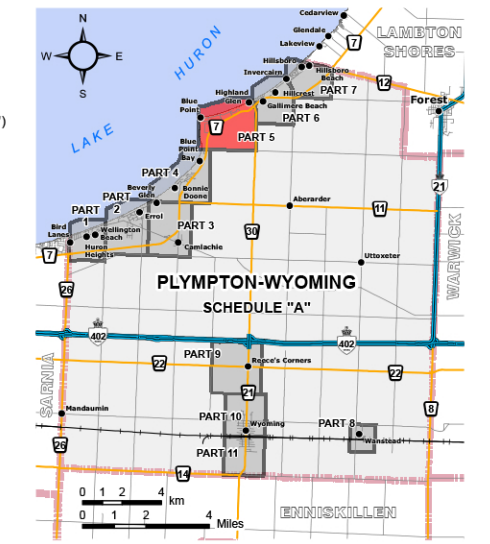
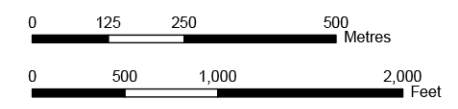
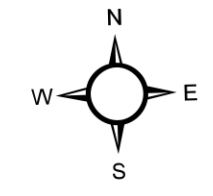
Projection: UTM NAD 83 Zone 17

COUNTY OF LAMBTON  
Planning and Development Services, May 2011  
www.lambtononline.ca

## Area Estimator



Notes: Area Estimator generalized blocks (shown at left) are scaled to represent typical area measures.  
Acre area measures can be converted to hectares (ha) by dividing by (2.471).



# Town of Plympton-Wyoming ZONING BY-LAW PART 5 to Schedule "A" (Blue Point - Highland Glen)

to By-law No. 97 of 2003  
Passed this 26 day of Nov, 2003

Lonny Napper, Mayor

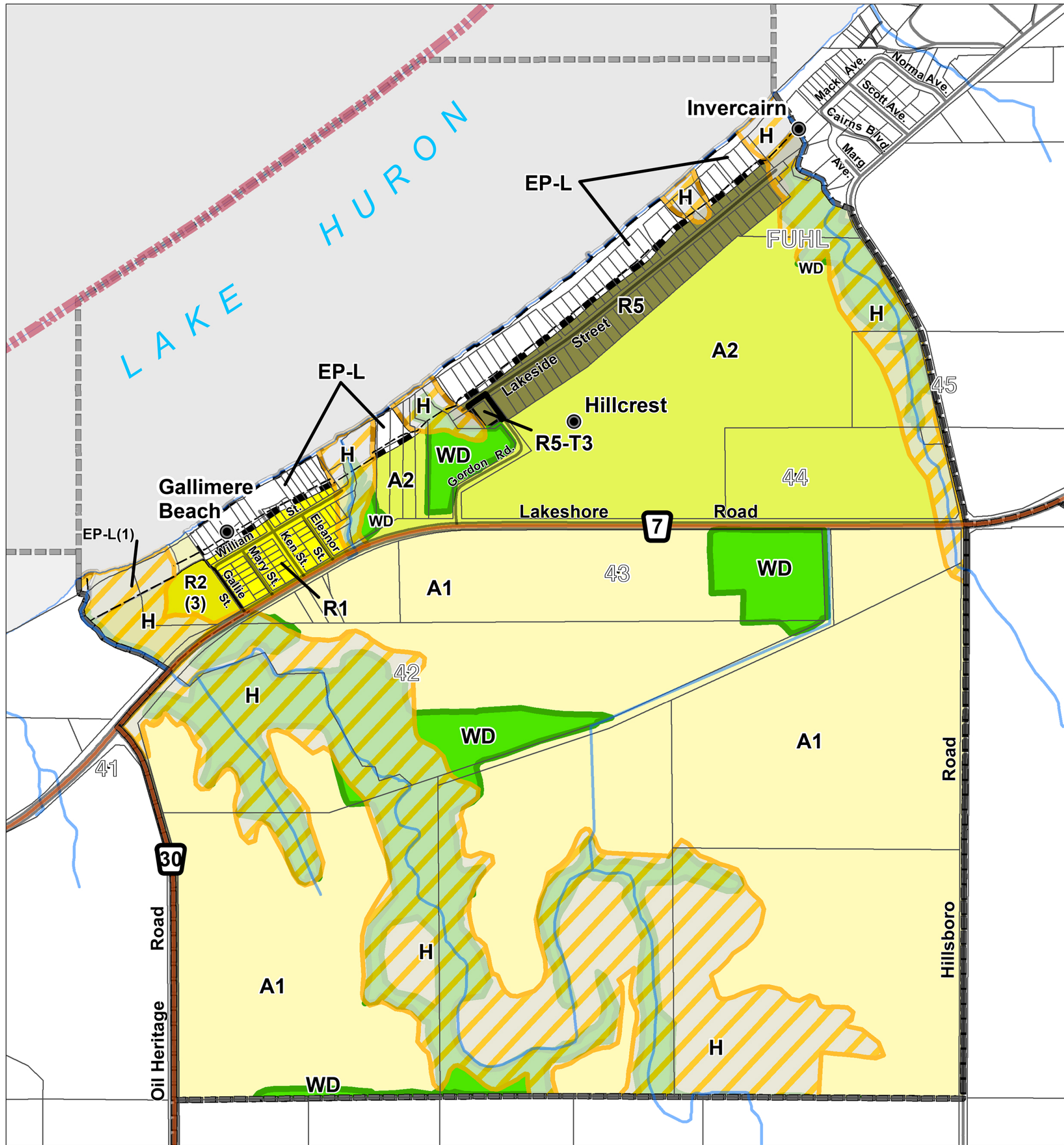
Caroline DeSchutter, Clerk

## By-law Amendments

B/L 76 of 2011, October 24, 2011







# Town of Plympton-Wyoming ZONING BY-LAW PART 6 to Schedule "A" (Gallimere Beach - Hillcrest)

## LEGEND

- Assessment Parcels
- Rivers - Streams - Drainage
- Roads
- County Road
- Provincial Highway
- Railroad
- Waterbodies
- Municipal Boundary
- Schedule Inset Boundaries ("Part 1"....."Part 11")

## Zoning Index

- A1 Agricultural - 1
- A2 Agricultural - 2
- R1 Residential - 1
- R2 Residential - 2
- R5 Residential - 5
- EP-L Environmental Protection - Lakeshore
- EP-L(1) Environmental Protection - Lakeshore Exception 1
- WD Significant Woodlot
- H Hazard Area

- \* Temporary Use ....T1
- \* Zone Exceptions ....(-1), ...(-2)
- \* Holding Zones ....(h)
- \* NOTE: For Zones with these suffixes refer to the text of the by-law for applicable zoning provisions.

## Reference

Disclaimer: These digital mapping products have been produced on the County of Lambton's Geographic Information System. Data provided herein is derived from sources with varying levels of accuracy and currency. This is not a survey product. The County of Lambton disclaims all responsibility for the accuracy or completeness of information contained herein. The County of Lambton assumes no responsibility for errors arising from use of these digital mapping products.

The Zoning By-law information contained herein is current as of the last recorded amendment noted under "By-law Amendments".

- Cadastral database is current to May 2010.
- Wetlands database is current to March 2010 (MNR).
- Hazard Areas are determined by local Conservation Authorities and are Subject to Change.

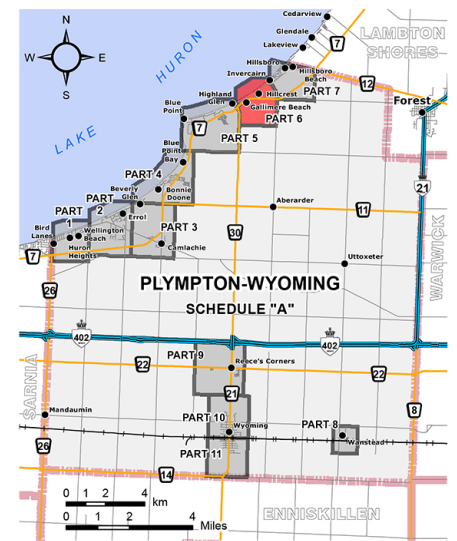
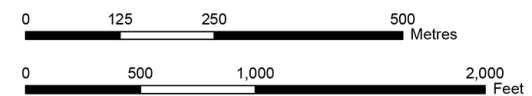
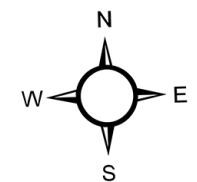
Projection: UTM NAD 83 Zone 17

COUNTY OF LAMBTON  
Planning and Development Services, October 2010  
www.lambtononline.ca

## Area Estimator

0.50 Acres	0.50 Acres
1 Acre	
2 Acres	

Notes: Area Estimator generalized blocks (shown at left) are scaled to represent typical area measures.  
Acre area measures can be converted to hectares (ha) by dividing by (2.471).



# Town of Plympton-Wyoming ZONING BY-LAW PART 6 to Schedule "A" (Gallimere Beach - Hillcrest)

to By-law No. 97 of 2003

Passed this 26 day of Nov, 2003

Lonny Napper, Mayor

Caroline DeSchutter, Clerk

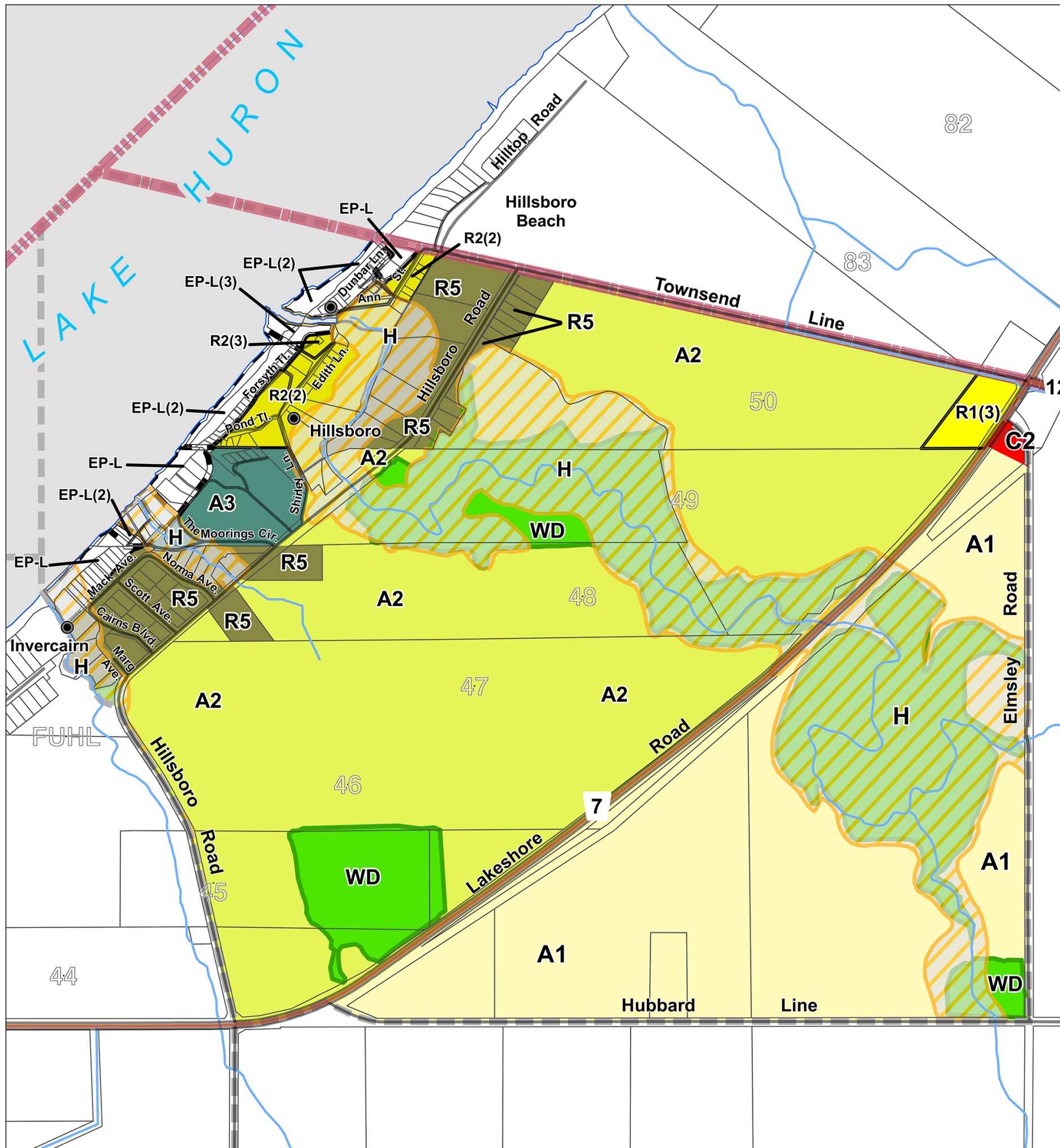
## By-law Amendments

28 of 2021, April 21, 2021





Town of  
Plympton-Wyoming  
**ZONING BY-LAW**  
**PART 7 to Schedule "A"**  
(Invercairn - Hillsboro - Hillsboro Beach)



**LEGEND**

- Assessment Parcels
- Rivers - Streams - Drainage
- Roads
- Provincial Highway
- Railroad
- Waterbodies
- Municipal Boundary
- Schedule Inset Boundaries ("Part 1" ..... "Part 11")

**Zoning Index**

- A2 Agricultural - 2
- A3 Agricultural - 3
- R2 Residential - 2
- R5 Residential - 5
- EP-L Environmental Protection - Lakeshore
- EP-L(2) Environmental Protection - Lakeshore Exception 2
- EP-L(3) Environmental Protection - Lakeshore Exception 3
- WD Significant Woodlot
- H Hazard Area

- \* Temporary Use ...T1
- \* Zone Exceptions ...(-1), ...(-2)
- \* Holding Zones ... (h)
- \* NOTE: For Zones with these suffixes refer to the text of the by-law for applicable zoning provisions.

**Reference**

Disclaimer: These digital mapping products have been produced on the County of Lambton's Geographic Information System. Data provided herein is derived from sources with varying levels of accuracy and currency. This is not a survey product. The County of Lambton disclaims all responsibility for the accuracy or completeness of information contained herein. The County of Lambton assumes no responsibility for errors arising from use of these digital mapping products.

The Zoning By-law information contained herein is current as of the last recorded amendment noted under "By-law Amendments".

- Cadastral database is current to May 2010.
- Wetlands database is current to March 2010 (MNR).
- Hazard Areas are determined by local Conservation Authorities and are Subject to Change.

Projection: UTM NAD 83 Zone 17

COUNTY OF LAMBTON  
Planning and Development Services, October 2010

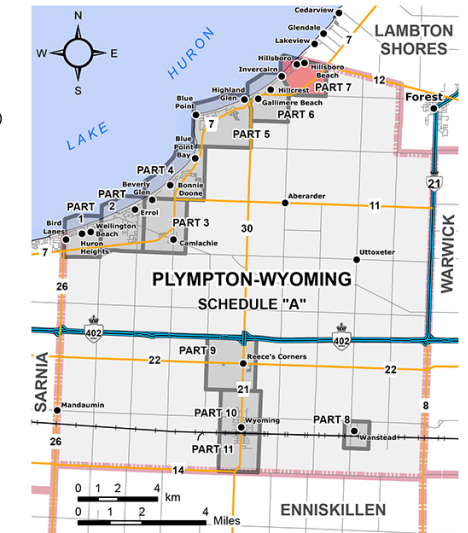

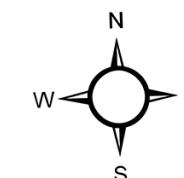
www.lambtononline.ca

**Area Estimator**

0.50 Acres	0.50 Acres
1 Acre	
2 Acres	

Notes: Area Estimator generalized blocks (shown at left) are scaled to represent typical area measures.

Acre area measures can be converted to hectares (ha) by dividing by (2.471).



Town of  
Plympton-Wyoming  
**ZONING BY-LAW**  
**PART 7 to Schedule "A"**  
(Invercairn - Hillsboro - Hillsboro Beach)

to By-law No. 97 of 2003  
Passed this 26 day of Nov, 2003

Lonny Napper, Mayor

Caroline DeSchutter, Clerk

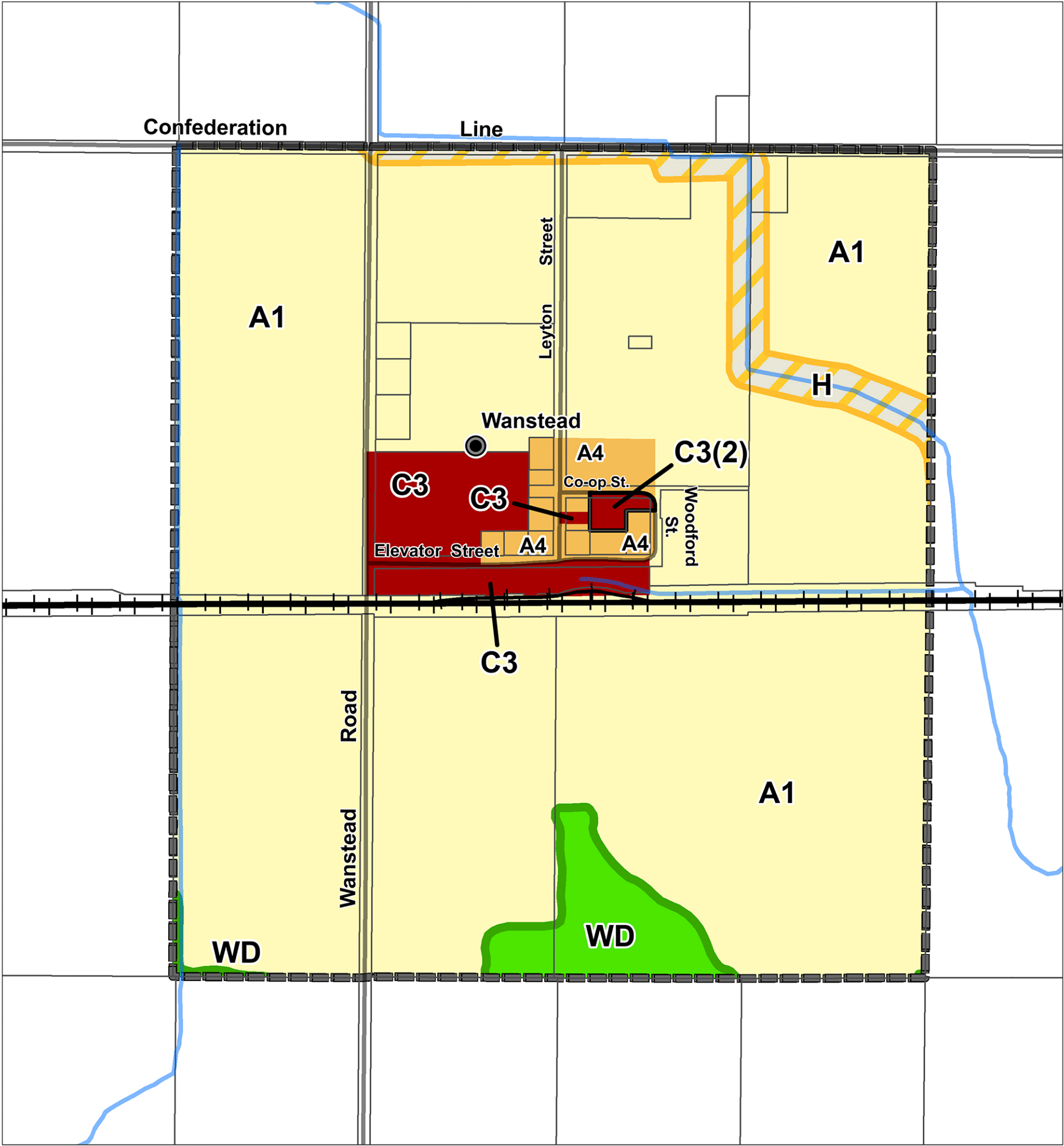
**By-law Amendments**

13 of 2013, February 19, 2013  
45 of 2016, July 25, 2016  
81 of 2022, June 27, 2022  
60 of 2024, June 24, 2024  
138 of 2024, December 16, 2024





Town of  
Plympton-Wyoming  
**ZONING BY-LAW**  
**PART 8 to Schedule "A"**  
(Wanstead)



**LEGEND**

Assessment Parcels  
Rivers - Streams - Drainage  
Roads  
Provincial Highway  
Railroad

Waterbodies  
Municipal Boundary  
Schedule Inset Boundaries ("Part 1"....."Part 11")

**Zoning Index**

A1 Agricultural - 1  
A4 Agricultural - 4  
C3 Rural Commercial - 3

WD Significant Woodlot  
H Hazard Area

\* Temporary Use ...T1  
\* Zone Exceptions ...(-1), ...(-2)  
\* Holding Zones ...(h)

\* NOTE: For Zones with these suffixes refer to the text of the by-law for applicable zoning provisions.

**Reference**

Disclaimer: These digital mapping products have been produced on the County of Lambton's Geographic Information System. Data provided herein is derived from sources with varying levels of accuracy and currency. This is not a survey product. The County of Lambton disclaims all responsibility for the accuracy or completeness of information contained herein. The County of Lambton assumes no responsibility for errors arising from use of these digital mapping products.

The Zoning By-law information contained herein is current as of the last recorded amendment noted under "By-law Amendments".

- Cadastral database is current to May 2010.  
- Wetlands database is current to March 2010 (MNR).  
- Hazard Areas are determined by local Conservation Authorities and are Subject to Change.

Projection: UTM NAD 83 Zone 17

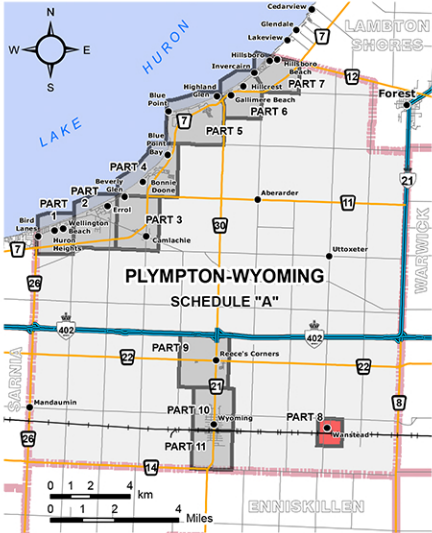
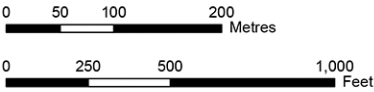
COUNTY OF LAMBTON  
Planning and Development Services, October 2010  
www.lambtononline.ca

**Area Estimator**

0.50 Acres	0.50 Acres
1 Acre	
2 Acres	

Notes: Area Estimator generalized blocks (shown at left) are scaled to represent typical area measures.  
Acre area measures can be converted to hectares (ha) by dividing by (2.471).

North Arrow



Town of  
Plympton-Wyoming  
**ZONING BY-LAW**  
**PART 8 to Schedule "A"**  
(Wanstead)

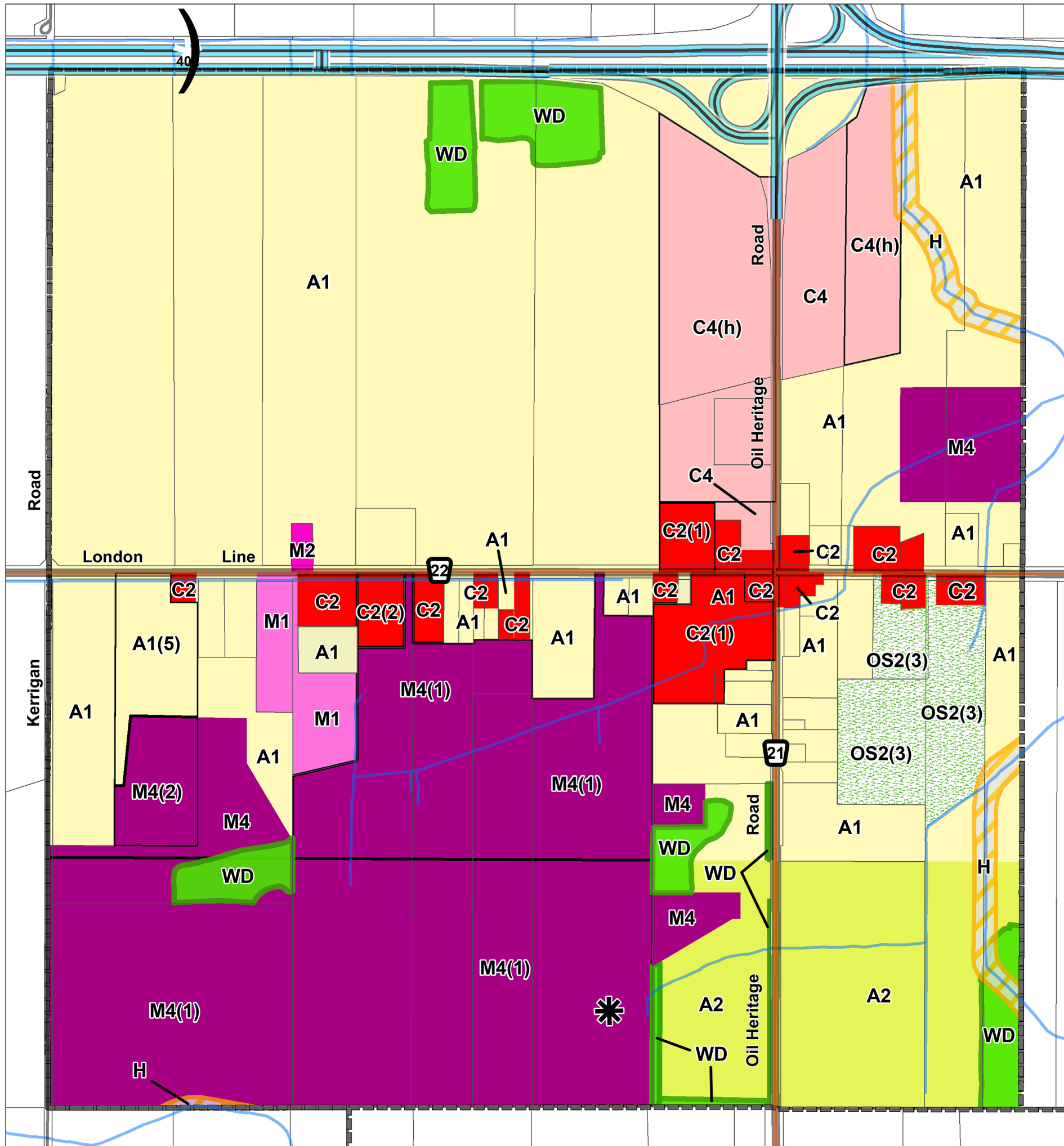
to By-law No. 97 of 2003  
Passed this 26 day of Nov, 2003

Lonny Napper, Mayor  
Caroline DeSchutter, Clerk

**By-law Amendments**

B/L 88 of 2018, November 26, 2018





# Town of Plympton-Wyoming ZONING BY-LAW PART 9 to Schedule "A" (Reece's Corners)

## LEGEND

- Assessment Parcels
- Rivers - Streams - Drainage
- Roads
  - County Road
  - Provincial Highway
  - Railroad
- Waterbodies
- Former Waste Disposal Site (Anderson Dataset : Lambton GWS 2004)
- Municipal Boundary
- Schedule Inset Boundaries ("Part 1"..... "Part 11")

## Zoning Index

- A1 Agricultural - 1
- A2 Agricultural - 2
- C2 Highway Commercial - 2
- C3 Rural Commercial - 3
- C4 Service Centre Commercial - 4
- M1 Industrial - 1
- M2 Light Industrial - 2
- M4 Extractive Industrial - 4
- OS2 Open Space - 2
- WD Significant Woodlot
- H Hazard Area

- \* Temporary Use ...-T1
- \* Zone Exceptions ...(-1), ...(-2)
- \* Holding Zones ...(-h)
- \* NOTE: For Zones with these suffixes refer to the text of the by-law for applicable zoning provisions.

## Reference

Disclaimer: These digital mapping products have been produced on the County of Lambton's Geographic Information System. Data provided herein is derived from sources with varying levels of accuracy and currency. This is not a survey product. The County of Lambton disclaims all responsibility for the accuracy or completeness of information contained herein. The County of Lambton assumes no responsibility for errors arising from use of these digital mapping products.

The Zoning By-law information contained herein is current as of the last recorded amendment noted under "By-law Amendments".

- Cadastral database is current to May 2010.
- Wetlands database is current to March 2010 (MNR).
- Hazard Areas are determined by local Conservation Authorities and are Subject to Change.

Projection: UTM NAD 83 Zone 17

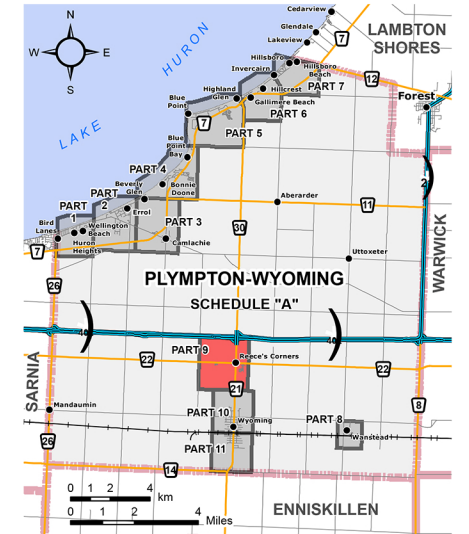
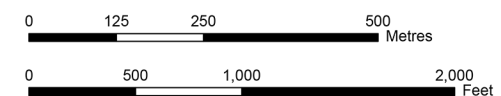
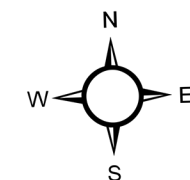
COUNTY OF LAMBTON  
Planning and Development Services, October 2010

www.lambtononline.ca

## Area Estimator

0.50 Acres	0.50 Acres
1 Acre	1 Acre
2 Acres	2 Acres

Notes: Area Estimator generalized blocks (shown at left) are scaled to represent typical area measures.  
Acre area measures can be converted to hectares (ha) by dividing by (2.471).



## Town of Plympton-Wyoming ZONING BY-LAW PART 9 to Schedule "A" (Reece's Corners)

to By-law No. 97 of 2003  
Passed this 26 day of Nov, 2003

Lonny Napper, Mayor

Caroline DeSchutter, Clerk

## By-law Amendments

.46 of 2012, May 28, 2012  
.42 of 2019, June 18, 2019





Town of  
Plympton-Wyoming  
**ZONING BY-LAW**  
PART 10 to Schedule "A"  
(Wyoming North)

**LEGEND**

- Assessment Parcels  
Rivers - Streams - Drainage  
Roads  
County Road  
Provincial Highway  
Railroad  
Waterbodies  
Former Waste Disposal Site  
(Anderson Dataset : Lambton GWS 2004)  
Municipal Boundary  
Schedule Inset Boundaries ("Part 1"....."Part 11")

**Zoning Index**

- A2 Agricultural - 2  
R1 Residential - 1  
R2 Residential - 2  
R3 Residential - 3  
C1 Central Commercial - 1  
C2 Highway Commercial - 2  
I1 Institutional - 1  
M1 Industrial - 1  
OS1 Open Space - 1  
OS2 Open Space - 2  
WD Significant Woodlot  
H Hazard Area

- \* Temporary Use ...-T1  
\* Zone Exceptions ...(-1), ...(-2)  
\* Holding Zones ...(-h)  
\* NOTE: For Zones with these suffixes refer to the text of the by-law for applicable zoning provisions.

**Reference**

Disclaimer: These digital mapping products have been produced on the County of Lambton's Geographic Information System. Data provided herein is derived from sources with varying levels of accuracy and currency. This is not a survey product. The County of Lambton disclaims all responsibility for the accuracy or completeness of information contained herein. The County of Lambton assumes no responsibility for errors arising from use of these digital mapping products.

The Zoning By-law information contained herein is current as of the last recorded amendment noted under "By-law Amendments".

- Cadastral database is current to May 2010.  
- Wetlands database is current to March 2010 (MNR).  
- Hazard Areas are determined by local Conservation Authorities and are Subject to Change.

Projection: UTM NAD 83 Zone 17

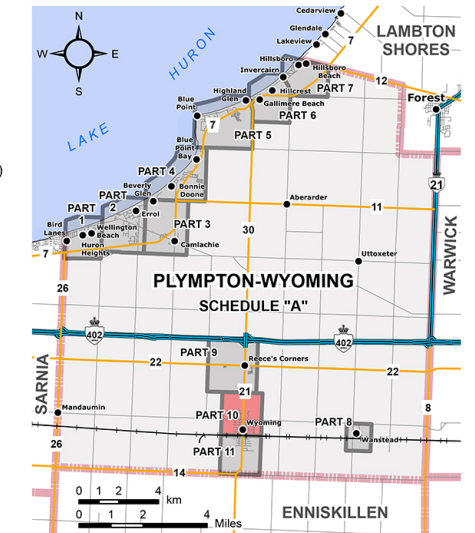

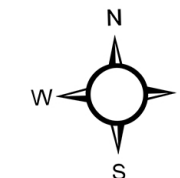
COUNTY OF LAMBTON  
Planning and Development Services, October 2010

www.lambtononline.ca

**Area Estimator**

0.50 Acres	0.50 Acres
1 Acre	
2 Acres	

Notes: Area Estimator generalized blocks (shown at left) are scaled to represent typical area measures.  
Acre area measures can be converted to hectares (ha) by dividing by (2.471).



Town of  
Plympton-Wyoming  
**ZONING BY-LAW**  
PART 10 to Schedule "A"  
(Wyoming North)

to By-law No. 97 of 2003

Passed this 26 day of Nov, 2003

Lonny Napper, Mayor

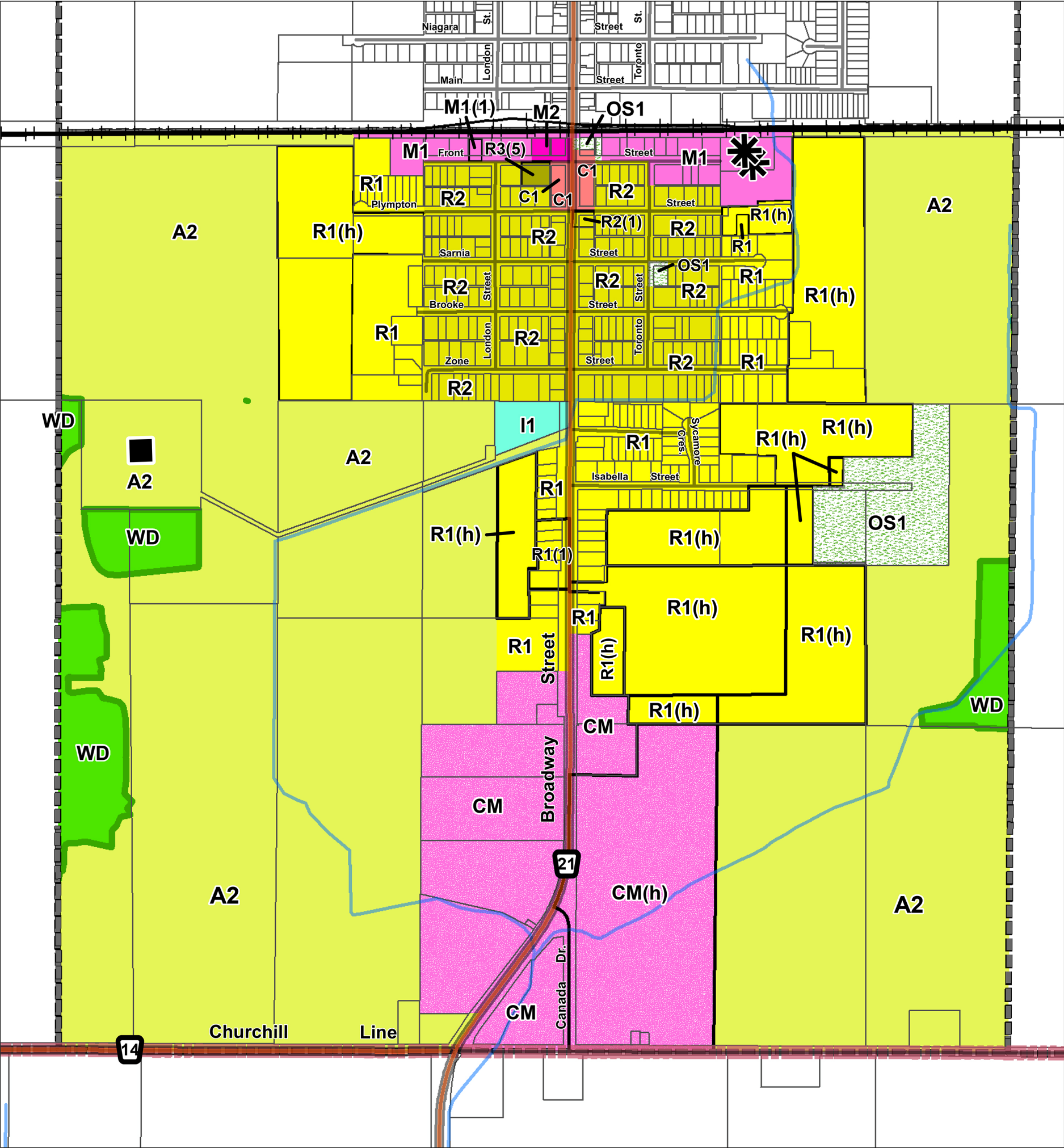
Caroline DeSchutter, Clerk

**By-law Amendments**

ZBA 32 of 2014, June 26, 2014  
ZBA 49 of 2014, July 28, 2014  
ZBA 72 of 2014, November 12, 2014  
ZBA 48 of 2015, July 27, 2015  
ZBA 13 of 2016, March 29, 2016  
ZBA 37 of 2017, June 26, 2017  
ZBA 34 of 2020, April 8, 2020  
ZBA 63 of 2020, August 19, 2020  
ZBA 83 of 2020, September 28, 2020  
ZBA 74 of 2022, May 30, 2022  
ZBA 4 of 2024, January 29, 2024  
ZBA 3 of 2025, February 25, 2025



Town of  
Plympton-Wyoming  
**ZONING BY-LAW**  
**PART 11 to Schedule "A"**  
(Wyoming South)



**LEGEND**

Assessment Parcels

Rivers - Streams - Drainage

Roads

Provincial Highway

Railroad

Waterbodies

Sewage Treatment Works

Former Waste Disposal Site (Anderson Dataset : Lambton GWS 2004)

Municipal Boundary

Schedule Inset Boundaries ("Part 1"..... "Part 11")

**Zoning Index**

A2 Agricultural - 2

R1 Residential - 1

R2 Residential - 2

R3 Residential - 3

C1 Central Commercial - 1

CM Mixed Commercial / Industrial

I1 Institutional - 1

M1 Industrial - 1

M2 Light Industrial - 2

OS1 Open Space - 1

WD Significant Woodlot

\* Temporary Use ...-T1  
\* Zone Exceptions ...(-1), ...(-2)  
\* Holding Zones ...(-h)

\* **NOTE:** For Zones with these suffixes refer to the text of the by-law for applicable zoning provisions.

**Reference**

Disclaimer: These digital mapping products have been produced on the County of Lambton's Geographic Information System. Data provided herein is derived from sources with varying levels of accuracy and currency. This is not a survey product. The County of Lambton disclaims all responsibility for the accuracy or completeness of information contained herein. The County of Lambton assumes no responsibility for errors arising from use of these digital mapping products.

The Zoning By-law information contained herein is current as of the last recorded amendment noted under "By-law Amendments".

- Cadastral database is current to May 2010.  
- Wetlands database is current to March 2010 (MNR).  
- Hazard Areas are determined by local Conservation Authorities and are Subject to Change.

Projection: UTM NAD 83 Zone 17

COUNTY OF LAMBTON  
Planning and Development Services, October 2010

www.lambtononline.ca

**Area Estimator**

0.50 Acres

0.50 Acres

1 Acre

2 Acres

Notes: Area Estimator generalized blocks (shown at left) are scaled to represent typical area measures.

Acre area measures can be converted to hectares (ha) by dividing by (2.471).

0 125 250 500 Metres

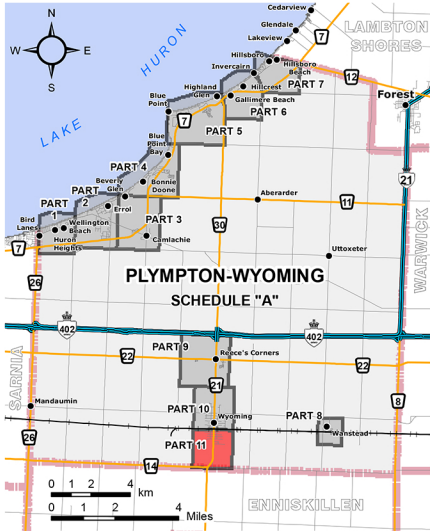
0 500 1,000 2,000 Feet

N

E

S

W



Town of  
Plympton-Wyoming  
**ZONING BY-LAW**  
**PART 11 to Schedule "A"**  
(Wyoming South)

to By-law No. 97 of 2003  
Passed this 26 day of Nov, 2003

Lonny Napper, Mayor  
Caroline DeSchutter, Clerk

**By-law Amendments**

B/L 67 of 2011, August 29, 2011  
B/L 74 of 2016, October 24, 2016  
B/L 75 of 2016, October 24, 2016  
B/L 31 of 2024, March 27, 2024

