

THE CORPORATION OF THE TOWN OF PLYMPTON-WYOMING

By-Law 72-2018

A By-law for the Regulation of Traffic and Parking
"The Traffic and Parking By-Law"

WHEREAS it is deemed expedient to rescind By-law No. 110 of 2001 and By-law No.47 of 2004 of The Corporation of the Town of Plympton-Wyoming and to pass a new By-law regulating traffic and the parking of motor vehicles within the limits of the Town of Plympton-Wyoming on municipal highways;

AND WHEREAS the Municipal Act, S.O. 2001 Chapter 25, as refers to all and any Parking Matters on public or private property, By-laws may be passed prohibiting the parking or leaving of motor vehicles on private or municipal property without consent;

AND WHEREAS by Section 15 of The Police Services Act, R.S.O. 1990, C. P. 15, as amended, Municipal By-law Enforcement Officers may be appointed who shall be peace officers for the purpose of enforcing the By-laws of the Municipality;

NOW THEREFORE the Council of The Corporation of the Town of Plympton-Wyoming enacts as follows:

DEFINITIONS

1. In this By-Law,
 - a) **"alley"** means a public thoroughfare which affords only a secondary means of access for vehicular traffic to abutting lots and which is not intended for general traffic circulation;
 - b) **"ATV"** means an all-terrain vehicle and for the purpose of this By-Law includes all off road motorized vehicles.
 - c) **"bus"** means a motor vehicle designed for carrying ten or more passengers and used for the transportation of persons;
 - d) **"By-law Enforcement Officer"** means a duly appointed By-law Enforcement Officer for the Town of Plympton-Wyoming and includes a police officer;
 - e) **"commercial motor vehicle"** means a motor vehicle having attached thereto a truck or delivery body and includes ambulances, hearses, casket wagons, fire apparatus, buses, and tractors used for hauling purposes on the highway;
 - f) **"corner"** means the point of intersection of curbs or edges of the portion of the highway used for vehicular traffic;
 - g) **"Council"** means the Council of The Corporation of the Town of Plympton-Wyoming;
 - h) **"dangerous goods"** means any product, substance or organism included by its nature or by the regulations in any of the classes listed in the schedule to the Dangerous Goods Transportation Act, RS.O. 1990, Chap. D.1 as amended from time to time;
 - i) **"gross weight"** means the combined weight of vehicle and load;
 - j) **"heavy traffic"** means the use of a highway by a vehicle, object or contrivance for moving loads having a gross weight, including the vehicle, object or contrivance, in excess of five tons;

- k) **"highway"** includes a common and public highway, street, alley, avenue parkway, driveway, square, place, bridge, viaduct or trestle, designed and intended for or used by the general public for the passage of vehicles;
- l) **"intersection"** means the area embraced within the prolongation or connection of the lateral curb lines, or, if none, then of the lateral boundary lines of two or more highways that joint one another at an angle, whether or not one highway crosses the other;
- m) **"park or parking"** when prohibited, means the standing of a vehicle, whether occupied or not, except when standing temporarily for the purpose of and while actually engaged in loading or unloading merchandise or passengers;
- n) **"pedestrian"** includes an invalid or child in a wheelchair or carriage;
- o) **"police officer"** means a member of a police force of the Ontario Provincial Police;
- p) **"roadway"** means the part of the highway that is improved, designed or ordinarily used for vehicular traffic but does not include the shoulder, and where a highway includes two or more separate roadways, the term "roadway" refers to any one roadway separately and not to all of the roadways collectively;
- q) **"sidewalk"** means that portion of a highway between the curb lines, or the lateral lines of a roadway and the adjacent property lines, intended for the use of pedestrians;
- r) **"stand or standing"** when prohibited means the halting of a vehicle, whether occupied or not, except for the purpose of and while actually engaged in receiving or discharging passengers;
- s) **"stop or stopping,"** when prohibited, means a complete cessation of movement, even momentarily, whether occupied or not, except when necessary to avoid conflict with other traffic or in compliance with the directions of a constable or other police officer or of a traffic control sign or signal;
- t) **"street"** means a Highway;
- u) **"through highway"** means a highway or part of a highway designated as such by the Minister of Transportation or by by-law of the Council; every such highway shall be marked by a stop sign or yield right-of-way sign in compliance with the regulations of the Ministry of Transportation;
- v) **"traffic"** includes pedestrians, ridden or herded animals, vehicles and other conveyances, either singly or together while using any street for the purpose of travel;
- w) **"traffic control device"** means any sign or roadway, curb or sidewalk marking, or other device erected or placed under the authority of the Municipal Council for the purpose of guiding or directing traffic;
- x) **"traffic signal"** means any device manually, electrically or mechanically operated for the regulation of traffic;
- y) **"trailer"** means a vehicle that is at any time drawn upon a highway by a motor vehicle, except an implement of husbandry, a mobile home, another motor vehicle or any device or apparatus not designed to transport persons or property, temporarily drawn, propelled or moved upon such highway, and except a sidecar attached to a motorcycle and shall be considered a separate vehicle and not part of the motor vehicle by which it is drawn;
- z) **"U-turn"** means to turn a vehicle within a roadway so as to proceed in the opposite direction;

aa) "**vehicle**" includes a motor vehicle, trailer, traction engine, farm tractor, roadbuilding machine and any vehicle drawn, propelled or driven by any kind of power, including muscular power, but does not include a motorized snow vehicle or the cars of electric or steam railways running only upon rails;

bb) "**Village**" means the limits of the former Corporation of the Village of Wyoming.

OBEDIENCE TO TRAFFIC REGULATIONS

2. By-law Enforcement Officer to Enforce By-law -

The By-law Enforcement Officer of the Town of Plympton-Wyoming shall enforce this By-law and may engage the Ontario Provincial Police for aid and advice.

3. Obedience of Traffic Signs and Signals -

Every person shall promptly obey all signals given either by a police officer, By-law Enforcement Officer, or by a traffic control device or a traffic signal.

PARKING RESTRICTIONS

4. Method of Parking

- a) **Parallel** - No person shall park a vehicle on any street other than a one-way street unless on the right-hand side of the street having regard for the direction in which the vehicle had been proceeding and unless the right front and right rear wheels or runners are parallel to and distant respectively not more than fifteen centimetres from the edge of the roadway, provided that this provision shall not apply where angle parking is specifically permitted in this By-law, and appropriate signs have been erected and are on display;
- b) **Angle** - Where angle parking is permitted, no person shall park a vehicle except at an angle of forty-five degrees to the edge of the roadway with the front end of the vehicle at the edge of the roadway.

5. Parking Prohibited – Vehicles

a) **In Specified Places -**

No person shall park a vehicle in any of the following places:

- i. On a sidewalk or on any road, boulevard or driveway so as to obstruct a sidewalk;
- ii. In front of a public or private driveway;
- iii. Within an intersection;
- iv. Within 30 metres approaching and 30 meter preceding a light controlled crosswalk;
- v. Within 3.1 metres of a point on the curb or edge of the roadway nearest any fire hydrant;
- vi. On any street in such a manner as to obstruct traffic;
- vii. In such a position as will prevent the convenient removal of any vehicle previously parked or left standing;
- viii. On any boulevard on Broadway Street (County Road No. 21);
- ix. On any paved shoulder intended to be used as a recreational trail or multi-use path;
 - x. In contravention of a sign, temporarily or posted permanently, including one indicating "no parking," or where heavy trucks are prohibited;
- xi. Within 8 metres of the entrance to a Fire hall, or in a fire route;
- xii. In an area marked as being an accessible zone;

6. Parking Prohibited -Commercial Motor Vehicles

- a) No person shall park a commercial vehicle in excess of 6.1 metres in length on any municipal road allowance or upon any lands owned or leased by the Corporation of the Town of Plympton-Wyoming with the exception of the following;
 - i. Commercial motor vehicles greater than 6.1 meters shall be permitted to park on Broadway Street (County Road No. 21) from the Plympton Street intersection north to the Ontario Street intersection at any time up to a maximum two-hour time limit.
 - ii. Commercial motor vehicles greater than 6.1 meters shall be permitted to park within areas designated and signed as commercial loading zones at any time up to a maximum two-hour time limit provided they are delivering or picking up from adjacent businesses. The following areas are designated as commercial loading zones:
 - (a) The north side of Niagara Street adjacent to 623 Broadway Street
 - (b) The alley west of Broadway Street from Main Street north to the southern-most property line of 546 Niagara Street
- b) No person shall park a commercial motor vehicle that carries dangerous goods on any municipal road allowance or upon any lands owned or leased by the Corporation of the Town of Plympton-Wyoming with the exception of the following:
 - i. Parking of a commercial motor vehicle carrying dangerous goods shall be restricted to a one-hour time limit on Broadway Street (County Road No. 21) from the Plympton Street intersection north to the Ontario Street intersection for the purpose of conducting personal business (such as lunch breaks);

7. Parking Prohibited - Derelict Vehicles

- a) No person shall park a derelict vehicle on any road or street at any times of the year. A derelict vehicle for the purpose of this by-law shall mean any inoperable vehicle or one that has an improper or expired vehicle license.

8. Parking Prohibited – Marine Vehicles, Commercial Trailer, Recreational Trailer

- a) No person shall park a marine vehicle, commercial trailer, camping trailer or other recreational trailer on Town or County road at any time, when not attached to a legally parked licensed vehicle.

OPERATION OF VEHICLES

9. Parking Restrictions on Alleys

- a) No person shall park a vehicle on:
 - i. the alleys running north and south, east of Broadway Street and west of Toronto Street from Thames Street to Main Street and from Front Street to Plympton Street;
 - ii. the alley running north and south, west of Broadway Street and east of London Street from Niagara Street to Main Street;
 - iii. the alley running north and south, west of Broadway Street and east of London Street between Thames Street and Ontario Street.

10. Funeral and Other Processions

- a) No person shall intersect a funeral or other properly authorized procession while it is in motion, except under the direction of a police officer;
- b) The driver of a vehicle in a funeral or other procession shall drive as near to the right hand edge of the roadway as practicable and follow the vehicle ahead as close as is practicable and safe.

11. Detours and Closed Roads

No person shall operate a vehicle on streets under construction or reconstruction where appropriate signs have been erected and are on display indicating the road is closed to traffic.

12. ATV's

ATV's and all off-road motorized vehicles are prohibited from all Municipal road allowances, highways, Municipal Parks and public property.

HEAVY TRUCK TRAFFIC

13. When appropriate signs have been erected and are on display, heavy traffic is prohibited.

14. The provisions of this Part shall not extend to use of the said highways or parts of highways for deliveries to or removals from any premises abutting thereon, to ambulances, to police or fire department vehicles, to a privately owned vehicle driven to or from the owner's residence abutting thereon, to tradesmen or other general contractors engaged in their business or trade tentatively at the premises, or to vehicles actually engaged in works undertaken for or on behalf of the Corporation of the Town of Plympton-Wyoming.

PARKING RESTRICTIONS IN MUNICIPAL PARKS AND VARIOUS WATERFRONT ACCESS POINTS

15. There will be "no parking" at any Municipal Park and/or Municipal Waterfront Access Points between the hours of 10:00 p.m. and 6:00 a.m. EST.

OFFICIAL SIGNS

16. Placement and Management of Official Signs

- a) Where reference is made in this By-law to official signs, the posting of such signs is hereby authorized;
- b) No person shall move, remove, interfere with or deface an official sign;
- c) No person shall erect or maintain any sign or facsimile thereof which may conflict or be confused with an official sign; and
- d) No person shall erect or maintain any unauthorized sign marking or other device attempting or purporting to control or regulate traffic or parking.

17. Placement and Management of Stop Signs

- a) Intersections on highways in the Town of Plympton-Wyoming set out in Column 1 on Schedule "A" are designated as intersections where stop signs shall be erected at the locations shown in Column 2 on Schedule "A."

ENFORCEMENT

18. General Penalty

- (a) This By-law may be enforced by any enforcement officer;
- (b) Enforcement officers are hereby authorized to enforce the provisions of this by-law on the highways within the municipality that are under the jurisdiction and control of the Town of Plympton-Wyoming;

(c) Except as otherwise expressly provided by this By-law or the Highway Traffic Act, every person is guilty of an offense and is subject to the provisions of the Provincial Offences Act, R.S.O. 1990, Chapt. P. 33, as amended if they:

- i. contravene any provision of this By-law; or
- ii. are the owner of a vehicle that is parked or stopped in contravention of this By-law;

19. Illegally Parked Vehicles

Where a vehicle has been parked or stopped in contravention of this By-law, the owner of the vehicle, notwithstanding that he/she was not the driver of the vehicle at the time of the contravention of this By-law, is guilty of an offence and is liable to the fine prescribed unless, at the time of the offence, the vehicle was in possession of some other person without the owner's consent, the proof of which rests on the owner of the vehicle.

20. Parking Infraction Notice

Where a vehicle is found parked in contravention of the provisions of this By-law, the By-law Enforcement Officer finding the vehicle shall serve a parking infraction notice as provided for in the Provincial Offences Act, R.S.O. 1990, Chapt. P. 33, as amended.

21. Tow Away Provisions

In addition to any other penalties provided for in this By-law, any By-law Enforcement Officer, upon discovering a vehicle parked or stopped in contravention of this By-law, may cause it to be moved or taken to and placed or stored in a suitable place and all costs and charges for removing, care and storage thereof, if any, are a lien upon the vehicle, which may be enforced in the manner provided by the Repair and Storage Liens Act, R.S.O. 1990, Chapter. R. 25, as amended, and no person, except under the authority of a By-law Enforcement Officer, shall move or take a motor vehicle from its place of storage or impoundment until all costs and charges constituting a lien upon the motor vehicle under this By-law have been paid.

GENERAL PROVISIONS

22. Headings Not Part of By-law

The headings in the body of this By-law form no part of the By-law but are inserted for convenience of reference only.

23. Gender and Number

Reference in this By-law to masculine gender includes the feminine, and reference to the singular includes the plural as determined by the context.

24. Schedules

The schedule(s) attached to this By-law shall form part thereof.

25. Deviation from Forms

Where a form or words or expressions are prescribed in any schedule to this By-law, deviations therefrom not affecting the substance or calculated to mislead shall not invalidate such forms, words, or expressions or any parking infraction notice in which they appear.

26. Conflict with Highway Traffic Act

In the event of conflict between the provisions of this By-law and the Highway Traffic Act, the provisions of the Act prevail.

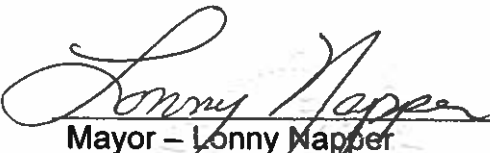
27. Severability

If any section or sections of this By-law or parts thereof may be found by any court to be illegal or beyond the power of Council to enact, such section or sections or parts thereof shall be deemed to be severable and all other sections of parts of this By-law shall be deemed to be separate and independent therefrom and continue in full force and effect unless and until similarly found and this By-law shall be enacted as such.

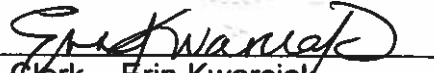
REPEAL OF PREVIOUS BY-LAWS

1. Any other by-laws of the Corporation of the Township of Plympton-Wyoming which are inconsistent are hereby repealed.

Read a first and taken as read a second and third time and finally passed this 15th day of August, 2018.



Mayor – Lonny Mapper



Clerk – Erin Kwarciak

SCHEDULE 'A'

<u>COLUMN 1</u>	<u>COLUMN 2</u>
<u>Intersection</u>	<u>Facing Traffic</u>
1. Jane Street and Second Street	westbound on Jane Street
2. Second Crescent and Jane Street	southbound on Second Crescent
3. First Street and Jane Street	northbound on First Street
4. Second Street and Confederation Line	southbound on Second Street
5. First Street and Confederation Line	southbound on First Street
6. Norman Street and Confederation Line	southbound on Norman Street
7. Centennial Street and Confederation Line	northbound on Centennial Street
8. London Street and Confederation Line	northbound on London Street
9. Toronto Street and Confederation Line	northbound on Toronto Street
10. Huron Street and Centennial Street	westbound on Huron Street
11. Huron Street and London Street	eastbound on Huron Street
12. Huron Street and London Street	westbound on Huron Street
13. Huron Street and Toronto Street	eastbound on Huron Street
14. Huron Street and Toronto Street	westbound on Huron Street
15. Centennial Street and Erie Street	southbound on Centennial Street
16. Erie Street and London Street	eastbound on Erie Street
17. London Street and Erie Street	southbound on London Street
18. Erie Street and London Street	westbound on Erie Street
19. London Street and Erie Street	northbound on London Street
20. Erie Street and Toronto Street	eastbound on Erie Street
21. Toronto Street and Erie Street	southbound on Toronto Street
22. Erie Street and Toronto Street	westbound on Erie Street
23. Toronto Street and Erie Street	northbound on Toronto Street
24. Ontario Street and London Street	eastbound on Ontario Street
25. Ontario Street and London Street	westbound on Ontario Street
26. Ontario Street and London Street	northbound on London Street
27. Ontario Street and London Street	southbound on London Street

SCHEDULE 'A'

<u>COLUMN 1</u>	<u>COLUMN 2</u>
<u>Intersection</u>	<u>Facing Traffic</u>
28. Ontario Street and Toronto Street	eastbound on Ontario Street
29. Toronto Street and Ontario Street	southbound on Toronto Street
30. Ontario Street and Toronto Street	westbound on Ontario Street
31. Toronto Street and Ontario Street	northbound on Toronto Street
32. Thames Street and London Street	eastbound on Thames Street
33. London Street and Thames Street	southbound on London Street
34. Thames Street and London Street	westbound on Thames Street
35. London Street and Thames Street	northbound on London Street
36. Thames Street and Toronto Street	eastbound on Thames Street
37. Thames Street and Toronto Street	westbound on Thames Street
38. London Street and Niagara Street	southbound on London Street
39. London Street and Niagara Street	northbound on London Street
40. Toronto Street and Niagara Street	southbound on Toronto Street
41. Toronto Street and Niagara Street	northbound on Toronto Street
42. Main Street and London Street	eastbound on Main Street
43. Main Street and London Street	westbound on Main Street
44. Toronto Street and Main Street	southbound on Toronto Street
45. London Street and Front Street	southbound on London Street
46. London Street and Front Street	northbound on London Street
47. Front Street and London Street	westbound on Front Street
48. Toronto Street and Front Street	northbound on Toronto Street
49. Plympton Street and London Street	eastbound on Plympton Street
50. Plympton Street and London Street	westbound on Plympton Street
51. Plympton Street and Toronto Street	eastbound on Plympton Street
52. Plympton Street and Toronto Street	westbound on Plympton Street
53. London Street and Sarnia Street	southbound on London Street
54. Toronto Street and Sarnia Street	southbound on Toronto Street

SCHEDULE 'A'

<u>COLUMN 1</u>	<u>COLUMN 2</u>
<u>Intersection</u>	<u>Facing Traffic</u>
55. London Street and Sarnia Street	northbound on London Street
56. Toronto Street and Sarnia Street	northbound on Toronto Street
57. Brooke Street and London Street	eastbound on Brooke Street
58. Brooke Street and London Street	westbound on Brooke Street
59. Brooke Street and Toronto Street	eastbound on Brooke Street
60. Brooke Street and Toronto Street	westbound on Brooke Street
61. London Street and Zone Street	southbound on London Street
62. Toronto Street and Zone Street	southbound on Toronto Street
63. Sycamore Crescent and Isabella Street	southbound on Sycamore Crescent
64. Canada Drive and Churchill Line	southbound on Canada Drive
65. Wanstead Road and Confederation Line	southbound on Wanstead Road
66. Wanstead Road and Confederation Line	northbound on Wanstead Road
67. Layton Street and Confederation Line	northbound on Layton Street
68. Elevator Street and Wanstead Road	westbound on Elevator Street
69. Townsend Line and Hillsboro Road	eastbound on Townsend Line
70. Elmsley Road and Hubbard Line	southbound on Elmsley Road
71. Uttoxeter Road and Hubbard Line	southbound on Uttoxeter Road
72. Uttoxeter Road and Hubbard Line	northbound on Uttoxeter Road
73. Hillsboro Road and Douglas Line	southbound on Hillsboro Road
74. Hillsboro Road and Douglas Line	northbound on Hillsboro Road
75. Uttoxeter Road and Douglas Line	southbound on Uttoxeter Road
76. Uttoxeter Road and Douglas Line	northbound on Uttoxeter Road
77. Brush Road and Douglas Line	southbound on Brush Road
78. Brush Road and Douglas Line	northbound on Brush Road
79. Mandaumin Road and Egremont Road	northbound on Mandaumin Road
80. O'Brien Road and Egremont Road	northbound on O'Brien Road
81. Fleming Road and Egremont Road	southbound on Fleming Road

SCHEDULE 'A'

<u>COLUMN 1</u>	<u>COLUMN 2</u>
<u>Intersection</u>	<u>Facing Traffic</u>
82. Fleming Road and Egremont Road	northbound on Fleming Road
83. Fleming Road and Queen Street	northbound on Fleming Road
84. Hyslop Line and O'Brien Road	eastbound on Hyslop Line
85. Hyslop Line and O'Brien Road	westbound on Hyslop Line
86. Fleming Road and Hyslop Line	southbound on Fleming Road
87. Fleming Road and Hyslop Line	northbound on Fleming Road
88. Hyslop Line and Camlachie Road	eastbound on Hyslop Line
89. Hyslop Line and Camlachie Road	westbound on Hyslop Line
90. Hyslop Line and Egremont Road	eastbound on Hyslop Line
91. MacFarlane Road and Hyslop Line	northbound on MacFarlane Road
92. O'Brien Road and Michigan Line	southbound on O'Brien Road
93. O'Brien Road and Michigan Line	northbound on O'Brien Road
94. Fleming Road and Michigan Line	southbound on Fleming Road
95. Fleming Road and Michigan Line	northbound on Fleming Road
96. Michigan Line and Camlachie Road	eastbound on Camlachie Road
97. Michigan Line and Camlachie Road	westbound on Camlachie Road
98. MacFarlane Road and Michigan Line	southbound on MacFarlane Road
99. MacFarlane Road and Michigan Line	northbound on MacFarlane Road
100. Wright Line and Hillsboro Road	westbound on Wright Line
101. Wright Line and Blue Heron Road	eastbound on Wright Line
102. Hillsboro Road and Fisher Line	southbound on Hillsboro Road
103. Hillsboro Road and Fisher Line	northbound on Hillsboro Road
104. Blue Heron Road and Fisher Line	southbound on Blue Heron Road
105. Blue Heron Road and Fisher Line	northbound on Blue Heron Road
106. Fisher Line and Uttoxeter Road	eastbound on Fisher Line
107. Fisher Line and Uttoxeter Road	westbound on Fisher Line
108. Brush Road and Fisher Line	southbound on Brush Road

SCHEDULE 'A'

<u>COLUMN 1</u>	<u>COLUMN 2</u>
<u>Intersection</u>	<u>Facing Traffic</u>
109. Brush Road and Fisher Line	northbound on Brush Road
110. Hillsboro Road and Egremont Road	southbound on Hillsboro Road
111. Hillsboro Road and Egremont Road	northbound on Hillsboro Road
112. Blue Heron Road and Egremont Road	southbound on Blue Heron Road
113. Blue Heron Road and Egremont Road	northbound on Blue Heron Road
114. Egremont Road and Uttoxeter Road	eastbound on Egremont Road
115. Egremont Road and Uttoxeter Road	westbound on Egremont Road
116. Egremont Road and Brush Road	southbound on Brush Road
117. Egremont Road and Brush Road	northbound on Brush Road
118. Hillsboro Road and Michigan Line	southbound on Hillsboro Road
119. Hillsboro Road and Michigan Line	northbound on Hillsboro Road
120. Blue Heron Road and Michigan Line	southbound Blue Heron Road
121. Blue Heron Road and Michigan Line	northbound on Blue Heron Road
122. Michigan Line and Uttoxeter Road	eastbound on Michigan Line
123. Michigan Line and Uttoxeter Road	westbound on Michigan Line
124. Brush Road and Michigan Line	southbound on Brush Road
125. Brush Road and Michigan Line	northbound on Brush Road
126. Fairweather Road and Confederation Line	southbound on Fairweather Road
127. Fairweather Road and Confederation Line	northbound on Fairweather Road
128. Plowing Match Road and Confederation Line	southbound on Plowing Match Road
129. Plowing Match Road and Confederation Line	northbound on Plowing Match Road
130. Camlachie Road and Confederation Line	southbound on Camlachie Road
131. Camlachie Road and Confederation Line	northbound on Camlachie Road
132. Kerrigan Road and Confederation Line	southbound on Kerrigan Road
133. Minielly Road and Confederation Line	southbound on Minielly Road
134. Minielly Road and Confederation Line	northbound on Minielly Road
135. South Plympton Road and Confederation Line	southbound on South Plympton Road

SCHEDULE 'A'

<u>COLUMN 1</u>	<u>COLUMN 2</u>
<u>Intersection</u>	<u>Facing Traffic</u>
136. South Plympton Road and Confederation Line	northbound on South Plympton Road
137. Wanstead Road and Confederation Line	southbound on Wanstead Road
138. Wanstead Road and Confederation Line	northbound on Wanstead Road
139. Stewardson Road and Confederation Line	southbound on Stewardson Road
140. Stewardson Road and Confederation Line	northbound on Stewardson Road
141. Minielly Road and Churchill Line	southbound on Minielly Road
142. South Plympton Road and Churchill Line	southbound on South Plympton Road
143. Wanstead Road and Churchill Line	southbound on Wanstead Road
144. Evergreen Lane and Egremont Road	southbound on Evergreen Lane
145. Eton Court and Egremont Road	southbound on Eton Court
146. Eton Court and Egremont Road	southbound on Eton Court
147. Craigmere Lea and Egremont Road	northbound on Craigmere Lea
148. Wellington Beach # 2 and Egremont Road	southbound on Wellington Beach # 2
149. Wellington Beach # 1 and Egremont Road	southbound on Wellington Beach # 1
150. Franklin Avenue and Egremont Road	southbound on Franklin Avenue
151. Donaldson Avenue and Egremont Road	southbound on Donaldson Avenue
152. Hummingbird Lane and Egremont Road	southbound on Hummingbird Lane
153. Pheasant Lane and Egremont Road	southbound on Pheasant Lane
154. Cardinal Lane and Egremont Road	southbound on Cardinal Lane
155. Mockingbird Lane and Egremont Road	southbound on Mockingbird Lane
156. Schram Drive and Egremont Road	southbound on Schram Drive
157. Dalrymple Street and Queen Street	northbound on Dalrymple Street
158. Hyde Street and Queen Street	northbound on Hyde Street
159. Francis Street and Queen Street	northbound on Francis Street
160. Victoria Street and Dalrymple Street	westbound on Victoria Street
161. Clarence Street and Dalrymple Street	westbound on Clarence Street
162. Clarence Street and Francis Street	eastbound on Clarence Street

SCHEDULE 'A'

<u>COLUMN 1</u>	<u>COLUMN 2</u>
<u>Intersection</u>	<u>Facing Traffic</u>
163. Clarence Street and Francis Street	westbound on Clarence Street
164. Dalrymple Street and Egremont Road	southbound on Dalrymple Street
165. Rear Street and Francis Street	eastbound on Rear Street
166. Egremont Road and King Street	westbound on Egremont Road
167. Egremont Road and King Street	eastbound on Egremont Road
168. King Street and Egremont Road	northbound on King Street
169. Elizabeth Way and Rear Street	southbound on Elizabeth Way
170. Elizabeth Way and Rear Street	northbound on Elizabeth Way
171. Elizabeth Way and Victoria Street	northbound on Elizabeth Way
172. Victoria Street and Fleming Road	eastbound on Victoria Street
173. Rear Street and Fleming Road	eastbound on Rear Street
174. Old Mill Road and Egremont Road	northbound on Old Mill Road
175. Pepperhill Drive and Old Mill Road	westbound on Pepperhill Drive
176. Pepperhill Drive and Old Mill Road	northbound on Old Mill Road
177. Pepperhill Drive and Old Mill Road	southbound on Old Mill Road
178. Glen Abbey Gate and Pepperhill Drive	westbound on Glen Abbey Gate
179. Glen Abbey Gate and King Street	eastbound on Glen Abbey Gate
180. Turnberry Lane and Egremont Road	southbound on Turnberry Lane
181. Augusta Street and Park Street	southbound on Augusta Street
182. Park Street and Camlachie Road	westbound on Park Street
183. Mutual Street and Camlachie Road	eastbound on Mutual Street
184. Park Street and Augusta Street	eastbound on Park Street
185. Augusta Street and Park Street	northbound on Augusta Street
186. Warehouse Street and Camlachie Road	westbound on Warehouse Street
187. Camlachie Road and Egremont Road	southbound on Camlachie Road
188. Egremont Road and Camlachie Road	westbound on Egremont Road
189. Camlachie Road and Egremont Road	northbound on Camlachie Road

SCHEDULE 'A'

<u>COLUMN 1</u>	<u>COLUMN 2</u>
<u>Intersection</u>	<u>Facing Traffic</u>
190. Egremont Road and Camlachie Road	eastbound on Egremont Road
191. O'Banwell Street and Egremont Road	southbound on O'Banwell Street
192. Windcliff Lane and Queen Street	eastbound on Windcliff Lane
193. Bonnie Doon Road and Queen Street	southbound on Bonnie Doon Road
194. Delmage Avenue and Ferne Avenue	southbound on Delmage Avenue
195. Thomas Street and Bluepoint Drive	northbound on Thomas Street
196. Harris Point Drive and Bluepoint Drive	northbound on Harris Point Drive
197. Sunset Drive and Bluepoint Drive	northbound on Sunset Drive
198. Lambton Lane and Sunset Drive	westbound on Lambton Lane
199. Collingwood Street and Thomas Street	eastbound on Collingwood Street
200. Thomas Street and Cullen Drive	southbound on Thomas Street
201. Van Bree Drive and Cullen Drive	southbound on Van Bree Drive
202. Cullen Drive and Van Bree Drive	eastbound on Cullen Drive
203. Creekside Drive and Fleming Road	eastbound on Creekside Drive
204. Timber Ridge Road and Old Mill Road	westbound on Timber Ridge Road
205. Timber Ridge Road and King Street	eastbound on Timber Ridge Road
206. Victoria Street and Francis Street	eastbound on Victoria Street
207. Victoria Street and Francis Street	westbound on Victoria Street
208. Evergreen Lane and Devonshire Road	northbound on Evergreen Lane
209. Egremont Road and Fleming Road	eastbound on Egremont Road
210. Egremont Road and Fleming Road	westbound on Egremont Road
211. Arie Court and Camlachie Road	eastbound on Arie Court
212. Arie Court and Arie Court	westbound on Arie Court
213. Lucas Road and Bonnie Doone Road	eastbound on Lucas Road
214. Muskoka Trail and Lucas Road	southbound on Muskoka Trail
215. Nettys Way and Sycamore Crescent	eastbound on Nettys Way
216. Timber Ridge Road and Lincolnshire Court	northbound on Lincolnshire Court

SCHEDULE 'A'

<u>COLUMN 1</u>	<u>COLUMN 2</u>
<u>Intersection</u>	<u>Facing Traffic</u>
217. Queen Street and Santa Monica Blvd.	southbound on Santa Monica Blvd.
218. Queen Street and California Ave.	southbound on California Ave.
219. Hillsboro Road and Marg Ave.	southbound on Marg Ave.
220. Hillsboro Road and Cairns Blvd.	southbound on Cairns Blvd.
221. Hillsboro Road and Scott Ave.	southbound on Scott Ave.
222. Hillsboro Road and Norma Ave.	southbound on Norma Ave.
223. Hillsboro Road and The Moorings Circle	southbound on The Moorings Circle
224. Hillsboro Road and Shirley Lane	southbound on Shirley Lane
225. Townsend Line and Ann Street	northbound on Ann Street
226. Townsend Line and Hillsboro Road	northbound on Ann Street
227. Van Bree Drive and Cullen Drive	southbound on Van Bree Drive

SCHEDULE 'B'
Town of Plympton-Wyoming
By-law No. 72 of 2018: Traffic and Parking
Part II Provincial Offences Act

SET FINE SCHEDULE

Item	Column 1 Short form wording	Column 2 Provision creating or defining offence	Column 3 Set fine
1	Park on sidewalk or on any road, boulevard or driveway so as to obstruct a sidewalk	s. 5a (i)	\$20.00
2	Park in front of public or private driveway	s. 5a (ii)	\$23.00
3	Park within an intersection	s. 5a (ii)	\$23.00
4	Park at intersection within 30 metres approaching and 30 metres preceding a light controlled crosswalk	s. 5a (iv)	\$25.00
5	Park on crosswalk		\$25.00
6	Park within 3.1 metres of fire hydrant	s. 5a (v)	\$50.00
7	Park obstructing traffic	s. 5a (vi)	\$25.00
8	Park on any paved shoulder intended to be used as a recreational trail or multi-use path	s. 5a (ix)	\$20.00
9	Park on any boulevard on Broadway Street	s. 5a (viii)	\$20.00
10	Park preventing the removal of another vehicle	s. 5a (vii)	\$20.00
11	Park within 8 metres of entrance to fire hall	s. 5a (xi)	\$30.00
12	Park prohibited by posted sign	s. 5a (x)	\$30.00
13	Park – Heavy Truck prohibited	s. 5a (x)	\$50.00
14	Park in space temporarily posted "no parking"	s. 5a (x)	\$20.00
15	Park commercial vehicle in excess of 6.1 metres	s. 6a	\$20.00
16	Park in a fire route	s. 5a (xi)	\$50.00
17	Park in accessible zone	s. 5a (xii)	\$300.00
18	Park in any Municipal Park and/or Municipal Waterfront Access Points between the hours of 10:00 p.m. and 6:00 a.m. EST	s.15	\$25.00
19	Park in any commercial loading zone over the two-hour time limit or for any purpose other than delivering or picking up from adjacent businesses	S 6a(ii)	\$20.00

**Note: the general penalty provision for the offences listed above is section 61 of the
Provincial Offences Act, R.S.O. 1990, c. P. 33, as amended**

CORPORATION OF THE TOWN OF PLYMPTON-WYOMING

BY-LAW 4 OF 2021

Being a By-Law to Amend By-Law 72 of 2018 to Prohibit Overnight Parking on Roads from 11 p.m. to 5 a.m. from January 7th 2021 to March 15th 2021 and from November 15th to March 15th Each Year After.

WHEREAS the *Municipal Act, 2001*, S.O. 2001, c. 25 (the "Act"), refers to all and any parking matters on public or private property;

AND WHEREAS By-law No. 72 of 2018 (the "By-Law"), governs the Regulation of Traffic and Parking for The Corporation of the Town of Plympton-Wyoming ("Plympton-Wyoming");

AND WHEREAS the Council of the Town of Plympton-Wyoming considers it desirable to prohibit overnight parking from 11 p.m. to 5 a.m. during specific winter months so that winter maintenance can be completed allowing for safe travel for the public and access by emergency services throughout the Town.

NOW THEREFORE the Council of The Corporation of the Town of Plympton-Wyoming enacts as follows:

1. The By-Law is hereby amended by adding thereto a new section 5. b) that reads as follows:

5. Parking Prohibited - Vehicles

b) In Specified Times –


No person shall park or leave a vehicle on a highway, road or street in such a manner as to interfere with the clearing of snow or any winter control operation by municipal forces or contracts during the hours of 11 p.m. and 5 a.m. from January 7th 2021 – March 15th 2021 and November 15th – March 15th each year after.

Vehicles that are not in compliance will be given a first time written warning and then towed if still not in compliance. Section 21 of the By-law refers to the Tow Away Provisions.

Official notice will be provided by placing the notice shown schedule 'A' to this By-law on the vehicle under the windshield wiper. By-law Enforcement staff will take a picture of the notice on the vehicle and the vehicles license plate and together these photos will be deemed as official service.

2. By-Law 72 of 2018 as amended is hereby ratified and confirmed in all other respects.
3. This By-law shall come into force and effect immediately upon its passing.

By-Law read a first, second and third time and finally passed this 6th day of January 2021.


Mayor – Lonny Napper


Clerk – Erin Kwarciak